

WATER LAW UPDATE APRIL-JUNE 2026

Of Local Interest:

- [Moratorium on Groundwater Rights in South Canyon County](#)
 - No new groundwater rights will be permitted for 5 years in south Canyon County.
 - Request for critical groundwater monitoring area denied.
- H0503 – establishment of Idaho Soil and Water Conservation Commission within the IDWR.
- H0789 – ratification and of implementation of the Coeur d’Alene Tribe Water Rights Settlement Agreement of 2026. It allows the IDWR to operate a water supply bank for the lease of Tribe water rights.
- IDWR issues statewide drought emergency.
 - (see attached)
- IDWR finds water shortfall in April Methodology order.
 - (see attached)
- IDWR’s Director Weaver issued the Final Order Curtailing Ground Water Rights on May 14.
 - (see attached)
- From last month, [Coeur d’Alene Tribe, state of Idaho reach water rights settlement agreement](#)
 - (see attached)

National Updates:

- Federal DOJ has sued Idaho to challenge water right forfeiture law as it applies to federal government.
 - <https://www.courthousenews.com/idaho-and-the-federal-government-fight-over-stockwater-rights-at-ninth-circuit/>

**BEFORE THE DEPARTMENT OF WATER RESOURCES
OF THE STATE OF IDAHO**

IN THE MATTER OF A DECLARATION)	
OF DROUGHT EMERGENCY FOR)	ORDER DECLARING
THE STATE OF IDAHO)	DROUGHT EMERGENCY
_____)	

WHEREAS, the peak snow water equivalent (SWE)¹ in all basins in Idaho, except for the Big Wood, Little Wood, Big Lost, and Little Lost basins, registered below the 20th percentile on SNOTEL indices—indicative of Moderate Drought conditions—with seven basins recording peak SWE below the 2nd percentile, reflecting Exceptional Drought conditions; and

WHEREAS, these abnormally low SWE levels were primarily attributable to the second warmest snow accumulation season (October through March) recorded in Idaho since 1896, as documented by the PRISM dataset², with only the winter of 1933–1934 being warmer; and

WHEREAS, elevated temperatures that set new records across Idaho basins during this period raised the base elevation of the snowpack to approximately 6,500 feet, compared to typical base elevations of approximately 4,000 feet in southern Idaho and 3,000 feet in northern Idaho; and

WHEREAS, March 2026 was the 2nd warmest March on record in Idaho dating back to 1896, according to the PRISM index, with a heat dome across the southwestern United States and southern Idaho resulting in temperatures exceeding the 98th percentile impacting basins as far north as Lemhi and Custer Counties through the headwaters of the Snake River and Bear River, and across the Snake River Plain and southern tributaries to the Owyhee Basin; and

WHEREAS, these extreme temperature conditions resulted in accelerated snowmelt beginning on March 17th, including at elevations above 10,000 feet where snow typically accumulates or persists for at least an additional month, leading to unprecedented early-season snow loss; and

WHEREAS, because of these conditions, record low snowpack levels were observed across Idaho by April 1; and

WHEREAS, the April 1 snowpack in Idaho was the lowest on record according to the Natural Resources Conservation Service (NRCS) SNOTEL index, with 54 snow course locations and 45 SNOTEL sites within the Snake River Basin reporting record low SWE values; and

¹ Snow Water Equivalent Indices are published by the Idaho Snow Survey, which is part of the Natural Resources Conservation Service within the United States Department of Agriculture: <https://nwcc-apps.sc.egov.usda.gov/basin-plots/?state=ID>

² PRISM Climate Group, Oregon State University. *PRISM Climate Data: Daily Mean Temperature*. Accessed April 2026. <https://orism.oregonstate.edu>.

WHEREAS, ten of these snow course sites, spanning from Kilgore in the Centennial Mountains through the headwaters of the Henrys Fork and Snake River, have more than 90 years of April 1 measurements, underscoring the historical significance of these records; and

WHEREAS, all basin SNOTEL SWE indices in Idaho were classified within drought conditions as of April 1, with the sole exception of the Big Lost Basin, which was categorized as “Drier than Normal,” after declining from slightly above normal snowpack on March 17 to a snowpack that was 57 percent of normal by April 1, even though peak snowpack in that basin typically occurs around April 6th; and

WHEREAS, streamflow forecasts issued by the NRCS indicate that streamflow in three Idaho basins will be normal, two basins will be drier than normal, and the remaining 19 basins will be in some level of drought, with four of those basins forecast to be at or below the 2nd percentile, which represents exceptional drought; and

WHEREAS, the Surface Water Supply Index calculations³ performed by the NRCS indicate that under normal hydrology from April 1 to September 30 there is a 50% chance of irrigation shortages on the Boise & Snake Rivers, and that water supplies are short by 6% in the Owyhee basin, 14% in the Big Lost basin, 44% in the Oakley (Goose Creek) basin, 53% in the Big Wood basin, and 58% in the Salmon Falls Creek basin; and

WHEREAS, between March 30 and April 2, 2026, the Board of County Commissioners for Blaine, Cassia, and Fremont Counties in Idaho have requested that the Governor and the Director of the Idaho Department of Water Resources (“Director”) declare a drought emergency for each county to allow administrative actions to lessen severe impacts of drought conditions in each county; and the Director has been advised that additional counties are currently preparing similar requests; and

WHEREAS, Idaho Code § 42-222A, states that, upon declaration of a drought emergency for an area designated by the Director and approved by the Governor, the Director is authorized to allow temporary exchanges of water rights and temporary changes in the point of diversion, place of use, and purpose of use for valid, existing water rights when the Director determines that such changes can be accomplished in accordance with the provisions of Idaho Code § 42-222A; now,

THEREFORE, IT IS HEREBY ORDERED that, pursuant to the authority of the Director provided in Idaho Code § 42-222A, a drought emergency for purposes of Idaho Code § 42-222A is hereby declared for all Idaho counties.

IT IS FURTHER HEREBY ORDERED that pursuant to this declared drought emergency and the provisions of Idaho Code § 42-222A, Idaho Code, the following procedures and

³ The Surface Water Supply Index (SWSI) is published by the Natural Resource Conservation Service in Idaho: <https://www.wcc.nrcs.usda.gov/ftpref/support/states/ID/>. The SWSI is composed of reservoir storage on March 31 plus the 50% exceedance forecast of runoff from April – September. A threshold of irrigation demand is set in many basins as the minimum water supply to meet irrigation demand. This index can be used to predict the likelihood and potential magnitude of water shortages.

requirements shall apply to the filing, processing, and approval of any application for a temporary change to an existing water right during the pendency of this declared drought emergency:

1. An application for a temporary change to an existing water right shall be made upon forms provided by the department and shall be accompanied by an application fee of fifty dollars (\$50.00) per application.
2. The Director is not required to publish notice of the proposed change pursuant to the provisions of Idaho Codes §§ 42-211, 42-222(1), or 42-240, and is not required to make findings as provided in said sections. A temporary change may be approved upon completion of the application form, payment of the filing fee, and the Director's determination that the proposed change can be properly administered and that there is no information indicating that the change will injure any other water right. If the right to be changed is administered by a watermaster within a water district, the Director shall obtain and consider the watermaster's recommendations before approving the temporary change application.
3. All temporary changes approved pursuant to the provisions of this order shall expire on the date shown in the approval, which shall not be later than December 31, 2026, and thereafter, the water right shall revert to the point of diversion and place of use existing prior to the temporary change. Nothing herein shall be construed as approval to authorize construction of a new well as a new point of diversion or to alter a stream channel.
4. The recipient of an approved temporary change issued pursuant to this order shall assume all risks of curtailment or mitigation, should the diversion and use of water under the temporary change cause injury to other water rights or result in an enlargement in use of the original right.
5. Temporary changes shall only be approved for the purpose of providing a replacement water supply to lands or other uses that normally have a full water supply, except for the current drought conditions. Temporary changes may not be approved to provide water for new development or to expand the use of water under existing water rights. If the right to use the water is represented by shares of stock in a corporation, or if the diversion works or delivery system for such right is owned or managed by an irrigation district, no change in point of diversion, place, or nature of use of such water shall be made or allowed without the written consent of such corporation or irrigation district.
6. Any applicant for a temporary change who is aggrieved by a denial of the Director for a temporary change pursuant to this order and the provisions of Idaho Code § 42-222A, may request a hearing pursuant to Idaho Code § 42-1701A(3), and may seek judicial review of the final order of the Director pursuant to the provisions of Idaho Codes § 42-1701A(4).

IT IS FURTHER HEREBY ORDERED that this order is effective upon approval of the Governor and expires on December 31, 2026, unless extended or terminated by order of the Director.

DATED this 13th day of April 2026.



MATHEW WEAVER
Director

APPROVED this 13th day of April 2026.



BRAD LITTLE
Governor



IDAHO DEPARTMENT OF
WATER RESOURCES

NEWS RELEASE - FOR IMMEDIATE RELEASE

Contact: Brian Patton, Deputy Director, Idaho Department of Water Resources, 208-287-4800

IDWR finds 181,600 acre-foot shortfall of water in April 2026 Methodology Order; Junior groundwater users encouraged to join mitigation plans, if they haven't done so already, to avoid curtailment

BOISE - (April 17, 2026) – In the ongoing Surface Water Coalition's conjunctive administration delivery call, Director Mathew Weaver of the Idaho Department of Water Resources (IDWR) has found that senior Snake River surface water users may face a shortfall of 181,600 acre-feet of water in the 2026 irrigation season in an order signed today and sent to water users.

The Methodology Order is the court-approved process IDWR uses to evaluate water supply conditions, aquifer conditions, and irrigation demand. From that calculation, IDWR determines the impacts or injury to surface water users with senior water rights caused by junior water users pumping from the Eastern Snake Plain Aquifer (ESPA).

Under Idaho water law, surface water users with senior water rights have priority over water users with junior rights on the Snake River and the ESPA. The rule of law is "first in time, first in right." On the Snake River, IDWR manages both surface and groundwater resources together as one whole, or "conjunctively," in calculating impacts each year.

The Director's April order means that certain groundwater users who draw water from the ESPA with a priority date junior to Oct. 11, 1900, must be covered by an IDWR-approved mitigation plan by May 1, 2026 or they could face curtailment. This includes groundwater users in the ESPA Area of Common Groundwater Supply (ACGWS), as well as portions of the Big and Little Lost River Basins, which were added to the ACGWS in 2024 upon passage of Senate Bill 1341 and phased into administration on November 1, 2025 (see map on page 2).

All groundwater users who participate in an approved mitigation plan, including the 2024 Water Settlement, will not face curtailment so long as they are in compliance with their plan. In addition, the A&B Irrigation District, Coalition of Cities, Southwest Irrigation District, and the Water Mitigation Coalition have approved mitigation plans.

The Director's April 2026 Methodology Order found that that 181,600 shortfall would occur to the American Falls Reservoir District No. 2 (43,900 a.f.), and the Twin Falls Canal Co. (137,700 a.f.).

The shortfall estimate is based on a water flow forecast for the Snake River and ESPA discharge conditions. The joint forecast issued by the U.S. Bureau of Reclamation and the U.S. Army Corps of Engineers on April 2, 2026, predicted an unregulated inflow of 2,300,000 acre-feet on the Snake River at the Heise gage for the period of April-July 2026. The forecasted flow volume equates to 70 percent of average. IDWR applied the latest groundwater model for the ESPA, ESPAM 2.2, the best available scientific tool, to determine which junior groundwater users could be affected by the Director's order.

**BEFORE THE DEPARTMENT OF WATER RESOURCES
OF THE STATE OF IDAHO**

IN THE MATTER OF DISTRIBUTION OF
WATER TO VARIOUS WATER RIGHTS HELD
BY OR FOR THE BENEFIT OF A&B
IRRIGATION DISTRICT, AMERICAN FALLS
RESERVOIR DISTRICT #2, BURLEY
IRRIGATION DISTRICT, MILNER IRRIGATION
DISTRICT, MINIDOKA IRRIGATION
DISTRICT, NORTH SIDE CANAL COMPANY,
AND TWIN FALLS CANAL COMPANY

Docket No. CM-DC-2010-001

**FINAL ORDER CURTAILING
GROUND WATER RIGHTS
JUNIOR TO OCTOBER 11, 1900**

The Director of the Idaho Department of Water Resources (“Department”) finds, concludes, and orders as follows:

FINDINGS OF FACT

1. On July 19, 2023, the Director issued the *Sixth Final Order Regarding Methodology for Determining Material Injury to Reasonable In-Season Demand and Reasonable Carryover (“Methodology Order”)*.¹ The *Methodology Order* established nine steps for determining material injury to members of the Surface Water Coalition (“SWC”).²

2. On April 16, 2026, the Director issued the *Final Order Regarding April 2026 Forecast Supply (Methodology Steps 1–3) (“As-Applied Order”)*, which applied steps 1, 2, and 3 of the *Methodology Order*. The Director predicted an April in-season demand shortfall (“IDS”) of 181,600 acre-feet. *As-Applied Order*, at 4. The Director ordered that, by May 1, 2026, ground water users with consumptive water rights “bearing priority dates junior to October 11, 1900, within the Eastern Snake Plain Aquifer area of common ground water supply [(“ESPA ACGWS”)] shall establish, to the satisfaction of the Director, that they can mitigate for their proportionate share of the predicted April IDS of 181,600 acre-feet in accordance with an approved mitigation plan.” *Id.* at 6. The Director also ordered that, if such a junior ground water user cannot establish that they can mitigate for their proportionate share of the predicted IDS “in accordance with an approved mitigation plan, the Director will issue an order curtailing the junior-priority ground water user.” *Id.*

¹ Shortly after the *Methodology Order* was issued, the City of Pocatello, the City of Idaho Falls, and the Coalition of Cities (collectively “Cities”) and the Idaho Ground Water Appropriators, Inc. (“IGWA”) filed petitions for judicial review in Ada County (Nos. CV01-23-13238 and CV01-23-13173). IGWA’s petition for judicial review is stayed until December 31, 2027. The Idaho Supreme Court dismissed the Cities’ petition for lack of jurisdiction. The filing of a petition for judicial review does not stay the effectiveness of an order. I.C. § 67-5274. No party to the judicial review proceedings has requested a stay of the *Methodology Order*. Accordingly, the Director will apply the *Methodology Order* in this order.

² The SWC is comprised of A&B Irrigation District, American Falls Reservoir District #2, Burley Irrigation District, Milner Irrigation District, Minidoka Irrigation District, North Side Canal Company, and Twin Falls Canal Company.

3. Prior to May 1, 2026, there were five approved mitigation plans in place responding to the SWC delivery call, each is stipulated to by the SWC:

- (1) Docket No. CM-MP-2010-001 for the benefit of the Southwest Irrigation District and Goose Creek Irrigation District (collectively, “SWID”);
- (2) Docket No. CM-MP-2019-001 for the benefit of certain cities commonly referred to as the “Coalition of Cities”;
- (3) Docket No. CM-MP-2015-003 for the benefit of the A&B Irrigation District (“A&B”);
- (4) Docket No. CM-MP-2007-001 for the benefit of certain entities commonly referred to as the “Water Mitigation Coalition”; and
- (5) Docket No. CM-MP-2024-003 for the benefit of certain ground water districts commonly referred to as the “Ground Water Districts.”

4. In the 2026 *As-Applied Order*, the Director found that due to the nature of the approved mitigation plans for SWID, the Coalition of Cities, the Water Mitigation Coalition and the Ground Water Districts, these entities do not need to establish they can mitigate for their proportionate share of the predicted April IDS. *As-Applied Order*, at 6 n.8. However, the Director found that A&B must mitigate for its proportionate share of the predicted IDS of 181,600 acre-feet and determined that A&B’s proportionate share is 10,800 acre-feet. *Id.*

5. On May 1, 2026, A&B, the other members of the SWC, IGWA, and American Falls-Aberdeen Ground Water District filed a *Joint Motion for Order Approving Amended 2026-2027 Interim Stipulation (“Amended Joint Motion”)* requesting approval of A&B’s previously filed *Interim Stipulation* with an amendment to the storage volume of water to be delivered. *Amended Joint Motion*, at 3, No. CM-MP-2026-003. On May 14, 2026, the Director issued an *Order Approving A&B Irrigation District’s Interim Stipulated Plan for 2026 & 2027*. Due to the nature of A&B’s new mitigation plan, it does not need to mitigate for its full proportional share of the predicted IDS.

6. Also on May 1, 2026, the SWC, the Ground Water Districts, the Big Lost River Ground Water District, the Upper Big Lost River Ground Water District, and the Little Lost River Ground Water District filed a *Joint Motion for Approval of First Addendum to 2024 Stipulated Mitigation Plan and for Related Relief (“Motion to Approve First Addendum”)*. The *Motion to Approve First Addendum* requested the Director approve the First Addendum, which allows the Big Lost River Ground Water District, Upper Big Lost River Ground Water District, and Little Lost River Ground Water District to join the *2024 Stipulated Mitigation Plan* in No. CM-MP-2024-003. On May 7, 2026, the Director issued an *Order Approving First Addendum and Granting Related Relief*.

7. Also on May 1, 2026, Hearing Officer Gerald Schroeder issued a *Preliminary Order Approving Falls Water’s Stipulated Mitigation Plan* in Department Docket No. CM-MP-2026-

002. A petition for reconsideration is pending so the order has not become final yet pursuant to Idaho Code § 67-5245 and IDAPA 37.01.01.730.

CONCLUSIONS OF LAW

1. Idaho Code § 42-602 authorizes the Director to supervise water distribution within water districts:

The director of the department of water resources shall have direction and control of the distribution of water from all natural water sources within a water district to the canals, ditches, pumps and other facilities diverting therefrom. Distribution of water within water districts created pursuant to section 42-604, Idaho Code, shall be accomplished by watermasters as provided in this chapter and supervised by the director. The director of the department of water resources shall distribute water in water districts in accordance with the prior appropriation doctrine. The provisions of chapter 6, title 42, Idaho Code, shall apply only to distribution of water within a water district.

2. As explained above, by May 1, 2026, ground water users with consumptive water rights “junior to October 11, 1900, within the [ESPA ACGWS]” are required to “establish, to the satisfaction of the Director, that they can mitigate for their proportionate share of the predicted April IDS of 181,600 acre-feet in accordance with an approved mitigation plan.” *As-Applied Order*, at 7. If a junior ground water user does not establish that they can mitigate for their proportionate share of the predicted April IDS “in accordance with an approved mitigation plan” the ground water user will be subject to this “order curtailing the junior-priority ground water user.” *Id.*

3. Due to the nature of the approved mitigation plans for SWID, the Coalition of Cities, the Water Mitigation Coalition, A&B, and the Ground Water Districts, these entities do not need to establish that they can mitigate for their proportionate share of the predicted April IDS. Junior ground water users entitled to the protection of SWID, the Coalition of Cities, the Water Mitigation Coalition, A&B, and the Ground Water Districts mitigation plans will not be subject to curtailment during the 2026 irrigation season.

4. Consistent with the *As-Applied Order*, Idaho Code § 42-602, and decisions of the courts, the Director must order curtailment of junior-priority ground water users that have not established they can mitigate in accordance with an approved mitigation plan. Junior-priority ground water users subject to curtailment are listed in Attachments A to this order.

ORDER

Based upon and consistent with the foregoing, IT IS HEREBY ORDERED that effective May 14, 2026, ground water users holding water rights bearing priority dates junior to October 11, 1900, within the ESPA ACGWS, and listed in Attachment A to this order, shall curtail/refrain from diversion and use of ground water pursuant to those water rights unless notified by the Department that the order of curtailment has been modified or rescinded as to their water rights.

FINAL ORDER CURTAILING GROUND WATER RIGHTS JUNIOR TO OCTOBER 11, 1900—Page 3

IT IS FURTHER ORDERED that holders of ground water rights identified by the highlighted rows in Attachment A to this order may seek to participate in an approved mitigation plan through a ground water district and shall have fifteen days from the date of this order to join, solely for mitigation purposes, the ground water district situated nearest the lands to which the water rights are appurtenant. *See H.B. 737a, 58th Leg., 2d Reg. Sess. (Idaho 2006) (Act Relating to the Administration of Ground Water Rights Within the Eastern Snake River Plain); see also I.C. § 42-5259.*

IT IS FURTHER ORDERED that watermasters for the water districts within the ESPA ACGWS who regulate ground water are directed to review the water rights listed in Attachment A to this order and begin the curtailment process.

IT IS FURTHER ORDERED that this order shall apply to consumptive ground water rights, including but not limited to, agricultural, commercial, industrial, and municipal uses. This order excludes ground water rights used for *de minimis* domestic purposes where such domestic use is within the limits of the definition set forth in Idaho Code § 42-111 and ground water rights used for *de minimis* stock watering where such stock watering use is within the limits of the definitions set forth in Idaho Code § 42-1401A(11), pursuant to IDAPA 37.03.11.020.11.

Dated this 14th day of May 2026.



MATHEW WEAVER
Director

CERTIFICATE OF SERVICE

I HEREBY CERTIFY that on this 14th day of May 2026, the above and foregoing, was served by the method indicated below, and addressed to the following:

<p>John K. Simpson IdaH20, PLLC PO Box 152 Boise, ID 83701-0152 jks@idahowaters.com</p>	<p><input checked="" type="checkbox"/> U.S. Mail, postage prepaid <input checked="" type="checkbox"/> Email</p>
<p>Travis L. Thompson Abby R. Bitzenburg PARSONS BEHLE & LATIMER PO Box 63 Twin Falls, ID 83303-0063 tthompson@parsonsbehle.com abitzenburg@parsonsbehle.com</p>	<p><input checked="" type="checkbox"/> U.S. Mail, postage prepaid <input checked="" type="checkbox"/> Email</p>
<p>Norman M. Semanko Garrett M. Kitamura PARSONS BEHLE & LATIMER 800 W. Main Street, Suite 1300 Boise, Idaho 83702 nsemanko@parsonsbehle.com gkitamura@parsonsbehle.com</p>	<p><input checked="" type="checkbox"/> U.S. Mail, postage prepaid <input checked="" type="checkbox"/> Email</p>
<p>Thomas J. Budge RACINE OLSON PO Box 1391 Pocatello, ID 83204-1391 tj@racineolson.com</p>	<p><input checked="" type="checkbox"/> U.S. Mail, postage prepaid <input checked="" type="checkbox"/> Email</p>
<p>David W. Gehlert Natural Resources Section U.S. DOJ, Environment and Natural Resources Div. 999 18th St., South Terrace, Suite 370 Denver, CO 80202 david.gehlert@usdoj.gov</p>	<p><input checked="" type="checkbox"/> U.S. Mail, postage prepaid <input checked="" type="checkbox"/> Email</p>
<p>Matt Howard US Bureau of Reclamation 1150 N Curtis Road Boise, ID 83706-1234 mhoward@usbr.gov</p>	<p><input checked="" type="checkbox"/> U.S. Mail, postage prepaid <input checked="" type="checkbox"/> Email</p>
<p>Sarah A Klahn Maximilian C. Bricker Somach Simmons & Dunn 1155 Canyon Blvd, Ste. 110 Boulder, CO 80302 sklahn@somachlaw.com mbricker@somachlaw.com</p>	<p><input checked="" type="checkbox"/> U.S. Mail, postage prepaid <input checked="" type="checkbox"/> Email</p>
<p>Rich Diehl City of Pocatello PO Box 4169 Pocatello, ID 83205 rdiehl@pocatello.us</p>	<p><input checked="" type="checkbox"/> U.S. Mail, postage prepaid <input checked="" type="checkbox"/> Email</p>

Candice McHugh Chris Bromley MCHUGH BROMLEY, PLLC PO Box 107 Boise, ID 83701 cmchugh@mchughbromley.com cbromley@mchughbromley.com	<input checked="" type="checkbox"/> U.S. Mail, postage prepaid <input checked="" type="checkbox"/> Email
Robert E. Williams WILLIAMS, MESERVY, & LOTHSPREICH, LLP PO Box 168 Jerome, ID 83338 rewilliams@wmlattys.com	<input checked="" type="checkbox"/> U.S. Mail, postage prepaid <input checked="" type="checkbox"/> Email
Robert L. Harris HOLDEN, KIDWELL, HAHN & CRAPO, PLLC PO Box 50130 Idaho Falls, ID 83405 rharris@holdenlegal.com	<input checked="" type="checkbox"/> U.S. Mail, postage prepaid <input checked="" type="checkbox"/> Email
Zachary H. Jones City Attorney, City of Idaho Falls PO Box 50220 Idaho Falls, ID 83405 zjones@idahofalls.gov	<input checked="" type="checkbox"/> U.S. Mail, postage prepaid <input checked="" type="checkbox"/> Email
Skyler C. Johns Nathan M. Olsen Steven L. Taggart OLSEN TAGGART PLLC PO Box 3005 Idaho Falls, ID 83403 sjohns@olsentaggart.com nolsen@olsentaggart.com staggart@olsentaggart.com	<input checked="" type="checkbox"/> U.S. Mail, postage prepaid <input checked="" type="checkbox"/> Email
Dylan Anderson DYLAN ANDERSON LAW PLLC PO Box 35 Rexburg, Idaho 83440 dylan@dylanandersonlaw.com	<input checked="" type="checkbox"/> U.S. Mail, postage prepaid <input checked="" type="checkbox"/> Email

COURTESY COPIES VIA EMAIL TO:


Craig Chandler
IDWR—Eastern Region
craig.chandler@idwr.idaho.gov

Corey Skinner
IDWR—Southern Region
corey.skinner@idwr.idaho.gov

William A. Parsons
PARSONS, LOVELAND, SHIRLEY & MILLER, LLP
wparsons@pmt.org
wparsons@magicvalley.law

Jerry R. Rigby
Michelle Mortimer
RIGBY, ANDRUS & RIGBY LAW, PLLC
jrigby@rex-law.com
mmortimer@rex-law.com

Andrew J. Waldera
SAWTOOTH LAW OFFICES, PLLC
andy@sawtoothlaw.com



Sarah Tschohl
Paralegal

Attachment A -Sorted by Owner
List of Ground Water Rights Junior to October 11, 1900
(highlighted rights have 15-days to join a ground water district)

Owner	Water Right No.	Basis	Priority Date	Water Use List	Diversion Rate (cfs)	Total Acres	Enlargement
1523 LLC	35-14566	Decreed	11/3/1972	IRRIGATION	0.05	2.6	
288S 500W LLC	36-17158	Decreed	2/1/1961	DOMESTIC, IRRIGATION, STOCKWATER	0.03	1.0	
3 STRING CATTLE OF IDAHO LLC	37-23203	Decreed	7/24/1973	COMMERCIAL, STOCKWATER	0.16	0.0	
A W HARDY FAMILY INVESTMENTS LTD	29-14198	Decreed	6/23/1977	IRRIGATION	0.01	0.9	
A W HARDY FAMILY INVESTMENTS LTD	29-14427	Decreed	6/23/1977	IRRIGATION	0.01	0.3	
A W HARDY FAMILY INVESTMENTS LTD	29-14435	Decreed	6/23/1977	IRRIGATION	0.03	3.4	
ADAMS, CHERYL L; ADAMS, H LYLE; ADAMS, RODDY L	37-7078	Decreed	10/12/1970	COMMERCIAL, STOCKWATER	0.06	0.0	
ADAMS, MARY J	25-14316	Decreed	8/10/1966	IRRIGATION	0.02	1.0	
AEI CORP	29-8037	License	11/13/1990	DOMESTIC, INDUSTRIAL	0.06	0.0	
AIKELE, DON A	34-14179	Decreed	4/20/1961	IRRIGATION	0.02	2.0	
AIKELE, PEGGY; AIKELE, STEVEN J	34-14693	Decreed	4/20/1961	IRRIGATION	0.01	1.2	
AKERS, DONNA E; AKERS, SHERMAN L	29-10649	Decreed	8/1/1961	IRRIGATION, STOCKWATER	0.13	6.4	
AMERICAN FALLS RESERVOIR DISTRICT #2	36-11120	Decreed	11/27/1962	DOMESTIC, IRRIGATION	0.07	1.5	
ANDERSON, CHAD ALLEN; ANDERSON, JASHELLE HEATHER	45-7650	License	6/21/1989	DOMESTIC, IRRIGATION	0.06	1.0	
ANDERSON, CLARK E; ANDERSON, TRACY	29-14453	Decreed	10/28/1953	IRRIGATION	0.02	2.9	
ANDERSON, CLARK E; ANDERSON, TRACY	29-14433	Decreed	6/23/1977	IRRIGATION	0.03	2.9	
ANDERSON, RENAE; ANDERSON, RICHARD	29-2393A	Decreed	9/25/1957	IRRIGATION	0.04	2.5	
ANGIELEN LLC	32-13403	Decreed	11/12/1974	STOCKWATER	0.22	0.0	
AQUA PURA INC	35-7907	License	2/7/1980	DOMESTIC	0.04	0.0	
ARMENTA, JUAN; SANCHEZ, BLANCA	37-23654	Decreed	9/20/1974	IRRIGATION	0.07	5.0	
ATKINSON, ANDREW ; ATKINSON, MARY	29-13736	License	2/21/2006	DOMESTIC	0.08	0.0	
BABEL, PAUL; HAMPTON, WALLACE; PARKS, FRED A	25-7083	License	1/28/1976	DOMESTIC	0.06	0.0	
BAGBY, JESSICA; BAGBY, NASH	45-14561	Decreed	6/1/1939	IRRIGATION	0.09	7.0	
BAH REXBURG AC PROPERTY LLC	22-11451	Decreed	8/31/1960	IRRIGATION	0.04	2.0	
BAILEY, JULIE A; BAILEY, STEVEN E	35-8619	License	9/24/1985	IRRIGATION, STOCKWATER	0.04	0.5	
BAISCH, ROBERT L	35-7481	License	2/21/1975	DOMESTIC	0.08	0.0	
BAM PROPERTIES LLC	29-2495	Decreed	8/12/1964	IRRIGATION	0.61	28.5	
BANDY, BONNIE; BANDY, BRADLEY W	36-7473	Decreed	5/14/1974	IRRIGATION	0.02	1.0	
BANNOCK COUNTY	29-7329	Decreed	5/12/1976	IRRIGATION	0.82	61.1	
BANNOCK COUNTY	29-7972	License	5/5/1990	DIVERSION TO STORAGE, IRRIGATION, RECREATION STORAGE	0.48	61.1	
BARBEN, GORDON E; SAMPSON, KEN	27-7025	License	4/2/1973	DOMESTIC	0.08	0.0	
BARKDULL, CARL; BARKDULL, KATHLEEN	29-7619	Decreed	1/5/1982	DOMESTIC, IRRIGATION	0.02	1.2	
BARNA, BASIL; SNARR, DELMAR; SNARR, MARGARET; SNARR, MERLAND E; SNARR, ROBERT B; SUMMERS, RON	35-12291	Decreed	6/1/1945	DOMESTIC	0.11	0.0	
BARRUS, KEITH; MINKS, ROY; PLOCK, STEPHEN R; SCHNEIDER, SCOT L	25-7080	Decreed	1/28/1976	DOMESTIC	0.11	0.0	
BARTAUSKY, TOM	27-7404	License	4/8/1985	IRRIGATION	1	50.0	
BARTAUSKY, TOM	27-7432	License	7/10/1987	IRRIGATION	0.7	35.0	
BARTAUSKY, TOM; BLEAZARD, ELCY	27-12209	License	8/22/1991	IRRIGATION	0.11	5.3	
BARTLETT, ERWIN; BARTLETT, JANICE	45-7653	License	6/6/1989	COMMERCIAL	0.04	0.0	
BASIC AMERICAN INC	22-13806	Decreed	6/30/1945	COMMERCIAL, DOMESTIC, STOCKWATER	0.38	0.0	
BATES, ROBERT W; BATES, SHARON H; WILKINS, ELMA; WILKINS, LLOYD	25-7357	Decreed	6/16/1983	DOMESTIC	0.06	0.0	
BATT, ALAN C; BATT, MILLIE	25-7109	Decreed	5/2/1977	IRRIGATION	3.03	229.0	
BEAN, BRENT	45-14562	Decreed	6/1/1939	IRRIGATION	0.03	2.0	
BEAR ISLAND WATER ASSN INC	35-8672	License	9/6/1988	DOMESTIC	0.2	0.0	
BELL, JAMIE; BELL, TROY	29-14451	Decreed	10/28/1953	IRRIGATION	0.06	6.9	

Attachment A -Sorted by Owner
List of Ground Water Rights Junior to October 11, 1900
(highlighted rights have 15-days to join a ground water district)

Owner	Water Right No.	Basis	Priority Date	Water Use List	Diversion Rate (cfs)	Total Acres	Enlargement
BELL, JAMIE; BELL, TROY	29-14424	Decreed	6/23/1977	IRRIGATION	0.06	6.9	
BENSON, CLIFFORD; BENSON, LADAWN C	35-8124	Permit	3/25/1983	IRRIGATION	6.4	320.0	
BEORCHIA, MICHAEL; BEORCHIA, REVA	35-14830	Decreed	1/26/1962	IRRIGATION	0.02	2.3	
BEVAN, DONNA; BEVAN, THOMAS	35-14773	Decreed	4/27/1964	IRRIGATION	0.08	2.0	
BEVAN, JOHN; BEVAN, LOU; BEVAN, STEVE; COSSABOOM, JUDY; WALTERS, DEANNA	29-4325	Decreed	5/30/1939	IRRIGATION	0.13	5.0	
BEVAN, JOHN; BEVAN, LOU; BEVAN, STEVE; COSSABOOM, JUDY; WALTERS, DEANNA	29-4326	Decreed	4/20/1952	IRRIGATION	1.78	150.0	
BEYER, PATRICK	25-7313	Decreed	4/11/1983	DOMESTIC, IRRIGATION	0.05	0.7	
BIG FIVE WATER ASSN	25-7199	Decreed	7/24/1980	DOMESTIC	0.11	0.0	
BIG J FARMS LLC; JAG FARMS LLC	35-14950	Decreed	9/12/1955	IRRIGATION	0.56	345.6	
BIG J FARMS LLC; JAG FARMS LLC	35-14951	Decreed	5/26/1958	IRRIGATION	0.59	345.6	
BIG J FARMS LLC; JAG FARMS LLC	35-14945	Decreed	12/1/1969	IRRIGATION	1.88	345.6	
BIG J FARMS LLC; JAG FARMS LLC	35-14946	License	11/30/1982	IRRIGATION	1.28	345.6	
BIG J FARMS LLC; JAG FARMS LLC	35-14948	License	11/30/1982	IRRIGATION	0.27	345.6	
BIG J FARMS LLC; JAG FARMS LLC	35-14947	License	6/1/1989	IRRIGATION	0.08	345.6	
BIG J FARMS LLC; JAG FARMS LLC	35-14949	License	6/1/1989	IRRIGATION	0.21	345.6	
BIGGS, DONALD; BIGGS, HELEN ; BUSH, ROBERT; EATON, BENJAMIN; EATON, KENDRA; OCKERMAN, JOY	25-7082	Decreed	1/28/1976	DOMESTIC	0.16	0.0	
BINGHAM COUNTY	35-14757	License	9/21/1989	COMMERCIAL	0.13	0.0	
BINGHAM, BOYD A; BINGHAM, SHERRY R	36-8425	License	6/23/1989	IRRIGATION	0.88	105.0	
BINGHAM, CHERYL J; BINGHAM, MAX J	34-14528	Decreed	9/13/1961	IRRIGATION	0.07	4.0	
BINGHAM, CHERYL J; BINGHAM, MAX J	34-14529	Decreed	4/1/1977	IRRIGATION	0.01	4.0	Yes
BINGHAM, JERRY D; BINGHAM, VALERIE H	35-2183D	Decreed	9/5/1950	IRRIGATION	1.728	156.0	
BINGHAM, JERRY D; BINGHAM, VALERIE H	35-2202B	Decreed	8/9/1951	DOMESTIC, IRRIGATION	4.8	285.0	
BINGHAM, JERRY D; BINGHAM, VALERIE H	35-2266	Decreed	10/9/1952	IRRIGATION	3.1	391.0	
BINGHAM, JERRY D; BINGHAM, VALERIE H	35-2269G	Decreed	10/23/1952	IRRIGATION	4.35	391.0	
BINGHAM, JERRY D; BINGHAM, VALERIE H	35-12226	Decreed	4/1/1987	IRRIGATION	0.59	285.0	Yes
BINGHAM, LARRY	35-2205E	Decreed	11/9/1951	IRRIGATION	2.44	207.0	
BLACK HAWK HOMEOWNERS ASSN INC	25-14305	Decreed	8/10/1966	IRRIGATION	0.02	353.9	
BLACK HAWK HOMEOWNERS ASSN INC	25-14307	Decreed	8/10/1966	IRRIGATION	0.02	353.9	
BLACK HAWK HOMEOWNERS ASSN INC	25-14308	Decreed	8/10/1966	IRRIGATION	0.02	353.9	
BLACK HAWK HOMEOWNERS ASSN INC	25-14312	Decreed	8/10/1966	IRRIGATION	0.02	353.9	
BLACK HAWK HOMEOWNERS ASSN INC	25-14315	Decreed	8/10/1966	IRRIGATION	0.02	353.9	
BLACK HAWK HOMEOWNERS ASSN INC	25-7669	License	2/23/1999	DOMESTIC	1.05	0.0	
BLACK HAWK HOMEOWNERS ASSN INC	25-14395	License	8/28/2013	DOMESTIC	0.4	0.0	
BLAINE COUNTY SCHOOL DISTRICT #61	37-22205	Decreed	7/21/1961	MITIGATION	0.3	0.0	
BLAINE COUNTY SCHOOL DISTRICT #61	37-21742	License	4/17/2006	IRRIGATION	0.7	8.7	
BLAINE COUNTY SCHOOL DISTRICT #61	37-23102	Permit	2/20/2018	IRRIGATION	0.38	4.8	
BLAKE, AMANDA	35-14013	License	2/19/2010	RECREATION STORAGE	0	0.0	
BLEDSON, HELEN M; HACKMAN, ERNEST A	35-7916	License	9/16/1980	DOMESTIC	0.08	0.0	
BLISS LLC	37-7761A	Decreed	5/8/1980	DOMESTIC, STOCKWATER	0.07	0.0	
BLUE SPRUCE RANCH LP	34-13941	Decreed	12/19/1950	IRRIGATION	0.83	41.4	
BLUE SPRUCE RANCH LP	34-10579	Decreed	8/2/1961	IRRIGATION	0.92	194.0	
BLUE SPRUCE RANCH LP	34-2433	Decreed	8/2/1961	IRRIGATION	2.34	194.0	
BOHMAN, JON MARC; BOHMAN, REBECCA S	25-14271	Decreed	8/10/1966	IRRIGATION	0.02	1.1	

Attachment A -Sorted by Owner
List of Ground Water Rights Junior to October 11, 1900
(highlighted rights have 15-days to join a ground water district)

Owner	Water Right No.	Basis	Priority Date	Water Use List	Diversion Rate (cfs)	Total Acres	Enlargement
BOISE PACKAGING & NEWSPRINT LLC	45-2568	Decreed	4/1/1958	DOMESTIC, FIRE PROTECTION FROM STORAGE, FIRE PROTECTION STORAGE, FIRE PROTECTION	0.09	0.0	
BOLINDER, CATHERINE L	27-7322	License	6/8/1982	DOMESTIC	0.06	0.0	
BONAWITZ, DANI; BONAWITZ, DUKE	36-8065	Decreed	2/17/1982	DOMESTIC, IRRIGATION	0.12	5.0	
BONNIE BARTON BANDY IRREVOCABLE TRUST	36-17287	Decreed	5/14/1974	IRRIGATION	0.08	4.0	
BORAH PEAK FARMS LLC	33-10080	Decreed	12/31/1927	DOMESTIC, STOCKWATER	0.14	0.0	
BORAN , MICHAEL J	35-11390	Decreed	6/1/1941	FISH PROPAGATION	20	0.0	
BORAN , MICHAEL J	35-4271B	Decreed	6/1/1945	FISH PROPAGATION	50	0.0	
BORAN , MICHAEL J	35-8635B	Decreed	12/17/1986	FISH PROPAGATION	0.72	0.0	
BORAN , MICHAEL J	35-8782	License	5/23/1989	FISH PROPAGATION	4.64	0.0	
BOWEN, BRAD	25-12253	Decreed	12/17/1951	DOMESTIC, IRRIGATION	0.07	1.0	
BRADY, LANCE; BRADY, SHANNON; HAGAN, DANNY D; HAGAN, MARILYNN J	25-7330	Decreed	6/14/1983	DOMESTIC, IRRIGATION	0.08	0.4	
BRAY, CLAUDETTE; CAREY, JUNE G	45-11902	Decreed	3/15/1934	IRRIGATION	0.08	2.7	
BROWER, AMANDA; BROWER, JASON	29-14460	Decreed	10/28/1953	IRRIGATION	0.04	4.6	
BROWER, AMANDA; BROWER, JASON	29-14440	Decreed	6/23/1977	IRRIGATION	0.04	4.6	
BROWN ADELAIDE IV LLC	36-17362	Decreed	10/15/1968	IRRIGATION	3.9	240.0	
BROWN, BERTHA; BROWN, ROBERT L	29-2521	Decreed	5/27/1966	DOMESTIC, IRRIGATION	0.033	1.6	
BROWN, BERTHA; BROWN, ROBERT L	29-7428	Decreed	12/8/1977	DOMESTIC, IRRIGATION	0.29	8.8	
BROWN, GORDON; LAMCZYK, DANNY; LAMCZYK, JANE	27-7342	Decreed	2/16/1983	DOMESTIC, IRRIGATION	0.06	0.5	
BROWN, JAN A; BROWN, SID E; MOMBERGER, JESSE C	31-7510	License	11/14/1988	DOMESTIC, IRRIGATION, STOCKWATER	0.11	2.0	
BROWN, MELANIE E; BROWN, TOMMY H	29-12246	Decreed	1/31/1948	DOMESTIC	0.04	0.0	
BRP INC	25-7622	License	9/23/1998	DOMESTIC	0.23	0.0	
BRP INC	25-14504	Permit	10/12/2021	DOMESTIC	0.26	0.0	
BUNCE, MICHAEL F	29-7914	License	4/9/1990	DOMESTIC, IRRIGATION	0.09	6.0	
BURCHAM JR, J E; BURCHAM, BURVA J; BURCHAM, WESLEY E	29-7663A	Decreed	10/26/1982	DOMESTIC	0.1	0.0	
BURGESS SUBDIVISION WATER ASSN INC	25-7457	License	10/27/1988	DOMESTIC	0.11	0.0	
BURLEY HEALTHCARE HOLDING LLC	45-11194	Decreed	6/1/1960	DOMESTIC, IRRIGATION	0.15	5.5	
BURLEY IRRIGATION DISTRICT	45-10390	Decreed	6/19/1909	DOMESTIC	0.05	0.0	
BURLEY IRRIGATION DISTRICT	45-7720	License	9/27/1993	DOMESTIC	0.09	0.0	
BURNS CONCRETE INC	25-13982	License	12/18/2002	COMMERCIAL	3.53	0.0	
BURNS, KIRK E; SZIMHARDT, LINDA J	25-7426	License	6/6/1988	IRRIGATION	0.08	5.6	
BURRELL, GEORGE W; BURRELL, LURANA J; KEETCH, SHYANN; KEETCH, STETSON	29-13900	License	4/3/2009	DOMESTIC	0.08	0.0	
BURRUP, JOHN R; BURRUP, JON R	25-13085	Decreed	7/6/1958	COMMERCIAL, STOCKWATER	0.12	0.0	
CALDWELL, TED L	27-7117	Decreed	10/21/1977	IRRIGATION	0.21	20.0	
CALLEN JR, JERRY R; CALLEN, PATRICIA	36-14326	Decreed	7/15/1919	DOMESTIC, STOCKWATER	0.04	0.0	
CALLEN JR, JERRY R; CALLEN, PATRICIA	36-15514	Decreed	9/30/1919	STOCKWATER	0.03	0.0	
CARLSON, BRENT J	29-14446	Decreed	10/28/1953	IRRIGATION	0.01	1.3	
CARLSON, BRENT J	29-14426	Decreed	6/23/1977	IRRIGATION	0.01	1.3	
CARPENTER, BARBARA; CARPENTER, MAURICE	25-7193B	Decreed	4/30/1980	DOMESTIC, IRRIGATION, STOCKWATER	0.02	2.5	
CARROZZA, JACQUELYN; MATKIN, JEFFERY L	29-13974	Decreed	1/25/1962	IRRIGATION	0.09	46.7	
CARROZZA, JACQUELYN; MATKIN, JEFFERY L	29-2459B	Decreed	1/25/1962	IRRIGATION	0.12	46.7	
CARROZZA, JACQUELYN; MATKIN, JEFFERY L	29-13980	Decreed	1/27/1976	IRRIGATION	0.3	46.7	
CARROZZA, JACQUELYN; MATKIN, JEFFERY L	29-7386	Decreed	4/7/1977	IRRIGATION	0.21	46.7	
CARROZZA, JACQUELYN; MATKIN, JEFFERY L	29-13979	Decreed	10/31/1986	IRRIGATION	0.08	46.7	Yes
CARSTENS, JULIUS M J	25-7481	License	12/22/1988	IRRIGATION	0.04	1.4	

Attachment A -Sorted by Owner
List of Ground Water Rights Junior to October 11, 1900
(highlighted rights have 15-days to join a ground water district)

Owner	Water Right No.	Basis	Priority Date	Water Use List	Diversion Rate (cfs)	Total Acres	Enlargement
CARTER, A LADD; CARTER, JANE M	35-13284	Decreed	2/23/1972	COMMERCIAL, STOCKWATER	0.3	0.0	
CARTER, HEATHER I; CARTER, VAL C	34-13901	Decreed	10/25/1965	IRRIGATION	4.27	239.0	
CARTER, TIERRA CANDICE; CARTER, WILSON ENGLAND	35-14932	Decreed	2/5/1981	IRRIGATION	0.65	36.0	
CASA DEL NORTE LP	37-7081	Decreed	12/8/1970	IRRIGATION	1.67	840.0	
CASSIA JOINT SCHOOL DISTRICT #151	45-14512	Decreed	3/15/1956	IRRIGATION	0.03	7.6	
CASSIA JOINT SCHOOL DISTRICT #151	45-14510	Decreed	12/19/1974	IRRIGATION	0.05	7.6	
CASSIA JOINT SCHOOL DISTRICT #151	45-14509	Decreed	3/22/1975	IRRIGATION	0.05	7.6	
CASSIA JOINT SCHOOL DISTRICT #151	45-14511	Decreed	4/28/1975	IRRIGATION	0.02	7.6	
CASSIDY, FRANCIS J; HANSEN, BARRY A; HANSEN, MARIAN; LINDLEY, ASHLEY M; LINDLEY, KEVIN L; RJHJ INVESTMENTS LLC	25-7638	License	4/25/1995	DOMESTIC	0.1	0.0	
CASTRO JR, VICENTE; CASTRO, PATRICIA	36-17297	Decreed	2/4/1976	IRRIGATION	0.06	3.1	
CEYNAR, MARCENE; FANN, LAVEDA A; FANN, R E; FARNSWORTH, BETH; FARNSWORTH, JAY; PICKERING, CRAIG; PICKERING, VICKY	25-7272	Decreed	2/4/1982	DOMESTIC	0.1	0.0	
CHALCO LLC	25-14168	Decreed	12/10/1954	IRRIGATION	0.11	1876.1	
CHAMBERS, BOYD; HARRIS, JAMES; HARRIS, MARI; LOREN, RICHAN; STUEVE, KENNETH; SWEARINGER, ALDON; WADE, BILL	25-4210	Decreed	3/21/1960	DOMESTIC, IRRIGATION	0.19	2.4	
CHAMBERS, RALEIGH R	25-7343	License	6/27/1983	DOMESTIC	0.06	0.0	
CHAPMAN, GARY RAY; CHAPMAN, REBECCA LYNN	22-14405	Decreed	4/22/1979	IRRIGATION	0.04	2.0	
CHERRY, GLEN; CHERRY, ILA	29-12075	Decreed	4/20/1937	DOMESTIC	0.04	0.0	
CHERRY, MARY ANN; CHERRY, ROBERT	25-14402	Decreed	7/19/1973	IRRIGATION	0.02	1.2	
CHERYL LYNN BLOUNT & STEVEN GUY HERICKS LIVING TRUST	37-23115	Decreed	9/20/1974	IRRIGATION	0.02	1.7	
CHILDERS, LINDA MARIE; CHILDERS, RODNEY DEAN	37-23116	Decreed	9/20/1974	IRRIGATION	0.03	2.7	
CHILDERS, LINDA MARIE; CHILDERS, RODNEY DEAN	37-23209	Decreed	9/20/1974	IRRIGATION	0.02	1.8	
CHRISTENSEN, ADAM W; NELSON, DIANE K	37-23133	Decreed	9/20/1974	IRRIGATION	0.02	0.8	
CHRISTENSEN, BRAD LEE	29-7706	License	5/21/1983	IRRIGATION	0.1	5.0	
CHRISTENSEN, BRAD LEE; CHRISTENSEN, KRISTI	29-14568	Decreed	8/3/1971	DOMESTIC, IRRIGATION, STOCKWATER	0.08	3.8	
CHRISTENSEN, BRAD LEE; CHRISTENSEN, KRISTI	29-7273	Decreed	7/3/1975	IRRIGATION	0.15	7.3	
CHRISTENSEN, LANCE ISAAC	25-7431	License	7/6/1988	DOMESTIC, IRRIGATION	0.09	1.6	
CIRCLE C LAND & CATTLE LLC	25-14621	Decreed	5/9/1977	IRRIGATION	0.98	49.0	
CITY OF CHUBBUCK	29-14012	Decreed	8/19/1952	MUNICIPAL	1.83	0.0	
CITY OF CHUBBUCK	29-14013	Decreed	8/19/1952	MUNICIPAL	2.25	0.0	
CITY OF CHUBBUCK	29-14058	Decreed	8/19/1952	MUNICIPAL	0.05	0.0	
CITY OF CHUBBUCK	29-14106	Decreed	8/18/1953	MUNICIPAL	0.93	0.0	
CITY OF CHUBBUCK	29-2385	Decreed	1/11/1957	MUNICIPAL	0.78	0.0	
CITY OF CHUBBUCK	29-2413	Decreed	6/25/1959	MUNICIPAL	1.1	0.0	
CITY OF CHUBBUCK	29-14055	Decreed	6/20/1961	MUNICIPAL	0.13	0.0	
CITY OF CHUBBUCK	29-14081	Decreed	6/20/1961	MUNICIPAL	0.025	0.0	
CITY OF CHUBBUCK	29-2469	Decreed	3/10/1963	MUNICIPAL	1.11	0.0	
CITY OF CHUBBUCK	29-14016	Decreed	1/17/1966	MITIGATION, MUNICIPAL	1.89	0.0	
CITY OF CHUBBUCK	29-14099	Decreed	5/2/1966	MUNICIPAL	2.52	0.0	
CITY OF CHUBBUCK	29-14056	Decreed	10/26/1966	MUNICIPAL	0.09	0.0	
CITY OF CHUBBUCK	29-14082	Decreed	10/26/1966	MUNICIPAL	0.018	0.0	
CITY OF CHUBBUCK	29-14096	Decreed	11/29/1971	MUNICIPAL	0.21	0.0	
CITY OF CHUBBUCK	29-14097	Decreed	11/29/1971	MUNICIPAL	0.02	0.0	
CITY OF CHUBBUCK	29-14054	Decreed	12/31/1974	MUNICIPAL	1.47	0.0	
CITY OF CHUBBUCK	29-14080	Decreed	12/31/1974	MUNICIPAL	0.266	0.0	

Attachment A -Sorted by Owner
List of Ground Water Rights Junior to October 11, 1900
(highlighted rights have 15-days to join a ground water district)

Owner	Water Right No.	Basis	Priority Date	Water Use List	Diversion Rate (cfs)	Total Acres	Enlargement
CITY OF CHUBBUCK	29-14107	Decreed	12/3/1980	MUNICIPAL	0.61	0.0	
CITY OF OAKLEY	45-10803	Decreed	1/1/1930	MUNICIPAL	0.45	0.0	
CITY OF OAKLEY	45-2323B	Decreed	2/19/1950	DOMESTIC, STOCKWATER	0.5	0.0	
CLAYSON, CASEY; CLAYSON, SHANE	45-7496	Decreed	1/27/1982	DOMESTIC, IRRIGATION	0.06	0.7	
CLINGER, ILA; CLINGER, LELAND	29-2267A	Decreed	10/16/1949	DOMESTIC	0.08	0.0	
CLOSE, ROBERT; CLOSE, SALLY	25-11547	Decreed	1/31/1959	DOMESTIC, IRRIGATION	0.07	1.0	
COLLINS JR, FLOYD L; COLLINS, LINDA M	34-7072	Decreed	5/22/1974	IRRIGATION	0.68	34.0	
COMORE DEVELOPMENT INC	25-14240	License	6/1/1989	IRRIGATION	1.95	2634.0	
COMORE DEVELOPMENT INC	25-14488	License	8/5/2020	DOMESTIC	0.27	0.0	
COMORE LOMA WATER CO INC	25-7040	Decreed	9/17/1973	DOMESTIC	0.2	0.0	
COMORE LOMA WATER CO INC	25-7042	Decreed	10/26/1973	DOMESTIC	0.08	0.0	
COMORE LOMA WATER CO INC	25-7161	Decreed	9/29/1978	DOMESTIC	0.98	0.0	
COMORE LOMA WATER CORP	25-14243	Decreed	5/6/1957	IRRIGATION	0.53	2634.0	
COMORE LOMA WATER CORP	25-12706	Decreed	7/1/1960	DOMESTIC, IRRIGATION	0.13	2634.0	
COMORE LOMA WATER CORP	25-14340	Decreed	3/20/1961	IRRIGATION	0.56	2634.0	
COMORE LOMA WATER CORP	25-14242	Decreed	5/1/1980	IRRIGATION	0.29	2634.0	Yes
COMORE LOMA WATER CORP	25-14487	License	6/1/1989	IRRIGATION	1.31	2634.0	
COMORE LOMA WATER CORP	25-14505	License	6/1/1989	IRRIGATION	0.57	2634.0	
COMORE LOMA WATER CORP	25-7578	Decreed	8/29/1990	DOMESTIC	0.3	0.0	
COMORE LOMA WATER CORP	25-7652	Decreed	12/11/1996	DOMESTIC	1.33	0.0	
COMORE LOMA WATER CORP	25-14166	License	3/28/2005	DOMESTIC	0.58	0.0	
COMORE LOMA WATER CORP	25-14167	License	4/12/2005	DOMESTIC	0.21	0.0	
COMORE LOMA WATER CORP	25-14183	License	4/29/2006	DOMESTIC	0.5	0.0	
COMORE LOMA WATER CORP	25-14484	License	4/17/2020	DOMESTIC	0.38	0.0	
COMORE LOMA WATER CORP	25-14506	License	8/5/2020	DOMESTIC	0.18	0.0	
CONSOLIDATED AG PROPERTIES LLC	45-2448B	Decreed	6/1/1953	STOCKWATER	0.17	0.0	
COOK, CHARLES S; COOK, JUDITH; SORENSEN, BARRY	35-10512	Decreed	6/15/1952	COMMERCIAL, DOMESTIC, STOCKWATER	0.11	0.0	
COOK, DANNY; COOK, DARRELL L	35-7979	License	5/5/1981	DOMESTIC	0.06	0.0	
COOK, DONALD J	35-7362	License	12/27/1973	DOMESTIC, STOCKWATER	0.05	0.0	
COOK, JESSICA; COOK, STEVEN MATTHEW	45-14570	Decreed	6/1/1939	IRRIGATION	0.09	7.5	
COOK, KARL T; COOK, MOLLY M	35-14944	Decreed	2/13/1956	IRRIGATION	1.29	161.8	
COOK, KARL T; COOK, MOLLY M	35-14942	Decreed	4/1/1962	IRRIGATION	0.77	161.8	
COOK, KARL T; COOK, MOLLY M	35-14943	Decreed	1/24/1978	IRRIGATION	1.96	161.8	
COOK, STEVEN MATTHEW; COOK, TRISTA	45-14571	Decreed	6/1/1939	IRRIGATION	0.06	4.5	
CORDES, RONALD A	25-7488	License	2/14/1989	DOMESTIC, IRRIGATION	0.1	3.0	
CORDON TRAILER COURT	25-10195	Decreed	3/11/1960	COMMERCIAL	0.13	0.0	
CORP OF THE PRESIDING BISHOP	31-10340	Decreed	5/1/1932	DOMESTIC	0.04	0.0	
CORP OF THE PRESIDING BISHOP	25-4237	Decreed	5/8/1935	DOMESTIC	0.16	0.0	
CORP OF THE PRESIDING BISHOP	45-13877	Decreed	10/1/1952	IRRIGATION	0.04	2.0	
CORP OF THE PRESIDING BISHOP	45-13878	Decreed	10/1/1952	IRRIGATION	0.04	2.0	
CORP OF THE PRESIDING BISHOP	22-7438	Decreed	7/20/1983	DOMESTIC	0.28	0.0	
COUNTRY CLUB WATER	25-14447	Decreed	1/27/1976	IRRIGATION	0.03	18.7	
COUNTRY CLUB WATER	25-14448	Decreed	10/31/1986	IRRIGATION	0.01	18.7	Yes
COUNTY OF BANNOCK	29-13466	License	1/14/2003	COMMERCIAL	1.78	0.0	
COUNTY OF JEFFERSON	25-13985	License	5/13/2003	RECREATION STORAGE	0	0.0	

Attachment A -Sorted by Owner
List of Ground Water Rights Junior to October 11, 1900
(highlighted rights have 15-days to join a ground water district)

Owner	Water Right No.	Basis	Priority Date	Water Use List	Diversion Rate (cfs)	Total Acres	Enlargement
COX, ED; COX, PATRICIA	29-7903	License	4/17/1990	IRRIGATION	0.04	2.0	
CRANDALL, JEFF; CRANDALL, SUSAN	35-8658	License	11/2/1985	DOMESTIC	0.06	0.0	
CRANE CROPS LLC	45-7303	Decreed	5/10/1977	IRRIGATION, STOCKWATER	1.28	62.0	
CRANE, KARI L; CRANE, TROY W	45-4067B	Decreed	8/1/1962	IRRIGATION	1.46	73.0	
CRANER, DAVID A; CRANER, HELEN B	45-7442	Decreed	4/4/1980	IRRIGATION	0.12	4.0	
CRANNEY LAND COMPANY LLC	45-2639	Decreed	2/20/1961	IRRIGATION	3.48	196.0	
CRARY INDUSTRIES INC	36-11369	Decreed	8/20/1959	COMMERCIAL	0.03	0.0	
CRAWFORD, GAYLE; CRAWFORD, JOHN S	36-17138	Decreed	3/7/1978	IRRIGATION	0.04	2.3	
CROMWELL, VERNAL D	25-7446	License	10/21/1988	DOMESTIC	0.06	0.0	
CROP PRODUCTION SERVICES	25-4250	Decreed	3/8/1963	COMMERCIAL	0.1	0.0	
CROTTS, RICHARD S; MC CONNELL, FRANCES L	37-23627	Decreed	9/20/1974	IRRIGATION	0.08	6.4	
CRYSTAL POND ANGLERS ASSN INC	22-7577	License	8/24/1988	RECREATION STORAGE	0	0.0	
CUNDICK, LARRY; CUNDICK, ROSALYNN	37-23213	Decreed	9/20/1974	IRRIGATION	0.02	1.6	
D & C PROPERTIES LLC	25-14596	Permit	8/4/2010	INDUSTRIAL	2	0.0	
D & M WATER ASSN	29-7281	Decreed	8/4/1975	DOMESTIC	0.26	0.0	
D & M WATER ASSN	29-7367	Decreed	2/7/1977	DOMESTIC	0.4	0.0	
D & M WATER ASSN	29-7912	License	4/2/1990	DOMESTIC	0.04	0.0	
DANCING DRAGONFLY LLC	25-4165	Decreed	6/19/1959	DOMESTIC, IRRIGATION	0.16	2.0	
DANIEL, BRENDA	25-7447	License	10/25/1988	IRRIGATION	0.02	1.0	
DANIEL, BRENDA; DANIEL, DAVID S	25-7261	Decreed	10/8/1981	DOMESTIC, IRRIGATION, STOCKWATER	0.04	2.0	
DANIEL, MELVIN R JR	25-7538	License	9/19/1989	COMMERCIAL	0.07	0.0	
DARCEL L HULSE TRUST	25-14185	Decreed	4/1/1903	IRRIGATION	0.06	2.0	
DASCANIO, ELIZABETH; DASCANIO, JUSTIN	35-14588	Decreed	12/31/1940	IRRIGATION	0.16	15.0	
DASCANIO, ELIZABETH; DASCANIO, JUSTIN	35-14587	Decreed	3/5/1948	IRRIGATION	0.11	15.0	
DASCANIO, ELIZABETH; DASCANIO, JUSTIN	35-14589	Decreed	9/28/1981	IRRIGATION	0.01	15.0	
DAVENPORT, KENDALL E; DAVENPORT, YOLANDA L	22-10395	Decreed	4/1/1947	DOMESTIC, IRRIGATION	0.06	1.1	
DAVID GREENE LIVING TRUST	37-23211	Decreed	9/20/1974	IRRIGATION	0.04	3.4	
DAVIS, BRIAN L	29-14462	Decreed	10/28/1953	IRRIGATION	0.01	1.5	
DAVIS, BRIAN L	29-14442	Decreed	6/23/1977	IRRIGATION	0.01	1.5	
DAVISON, NANCY; DAVISON, RANDY LEE	25-7017A	Decreed	3/20/1972	IRRIGATION	0.42	21.0	
DAW, ADELE S; DAW, TERRELL B	25-14255	Decreed	8/10/1966	IRRIGATION	0.02	1.2	
DE GIULIO RANCHES INC	35-10346	Decreed	6/1/1901	DOMESTIC, STOCKWATER	0.09	0.0	
DE MOSS, GARY A; DE MOSS, HELEN	37-22168	Decreed	9/20/1974	IRRIGATION, STOCKWATER	1.61	802.0	
DEES, ELDON G; DEES, KATHALINE; DEES, RONALD K; DEES, SHIRLEY	25-7351	Decreed	6/24/1983	DOMESTIC, STOCKWATER	0.06	0.0	
DERBYHAWK LLC	25-7553	License	9/27/1989	DOMESTIC	0.11	0.0	
DIETRICH SCHOOL DISTRICT #314	37-4317	Decreed	8/1/1935	DOMESTIC	0.09	0.0	
DIRKS, SHANE LEE; DIRKS, TANYA MARIE	34-14960	Decreed	9/13/1961	IRRIGATION	1.88	109.0	
DIRKS, SHANE LEE; DIRKS, TANYA MARIE	34-14961	Decreed	4/1/1977	IRRIGATION	0.3	109.0	Yes
DIXON, ANNIE; JAHN, ROBERT	35-7823	License	11/22/1978	DOMESTIC, STOCKWATER	0.05	0.0	
DOBSON RANCH	31-11429	Decreed	6/21/1957	DIVERSION TO STORAGE, IRRIGATION FROM STORAGE, IRRIGATION STORAGE	13.45	1561.6	
DOUBLE EAGLE PROPERTIES LLLP	45-14459	Decreed	10/11/1929	IRRIGATION	0.1	21.8	
DOUBLE EAGLE PROPERTIES LLLP	45-14460	Decreed	5/10/1946	IRRIGATION	0.12	21.8	
DOUBLE EAGLE PROPERTIES LLLP	45-14461	Decreed	2/20/1952	IRRIGATION	0.08	21.8	
DOUBLE EAGLE PROPERTIES LLLP	45-14462	Decreed	6/30/1985	IRRIGATION	0.08	21.8	

Attachment A -Sorted by Owner
List of Ground Water Rights Junior to October 11, 1900
(highlighted rights have 15-days to join a ground water district)

Owner	Water Right No.	Basis	Priority Date	Water Use List	Diversion Rate (cfs)	Total Acres	Enlargement
DOUG ANDRUS DISTRIBUTING INC	35-12529	Decreed	1/1/1950	COMMERCIAL	0.18	0.0	
DREW, STAN	29-8237	License	4/17/2000	DOMESTIC	0.11	0.0	
DUNCAN, PATRICIA MCCARDELL; MC CARDELL, PETER D; MC CARDELL, RICHARD KEITH	29-10844	Decreed	1/4/1943	DOMESTIC, IRRIGATION, STOCKWATER	0.06	4.0	
EAMES, LINDA J	25-7643	License	12/4/1995	DOMESTIC	0.18	0.0	
EAST FAIRVIEW WATER WELL CO	25-12791	Decreed	4/1/1961	DOMESTIC	0.11	0.0	
EDEN, GARY T; EDEN, GLENNA R	37-8363	License	8/6/1988	COMMERCIAL, DOMESTIC, STOCKWATER	0.05	0.0	
EDSTROM CONSTRUCTION PROPERTIES LLP	22-14542	Permit	3/27/2023	INDUSTRIAL STORAGE, INDUSTRIAL, RECREATION STORAGE	4	0.0	
EDWARDS, LA DONNA; EDWARDS, SAMUEL	35-8793	License	6/13/1989	DOMESTIC	0.04	0.0	
ELDER, GLEN O; ELDER, JUNE R	29-4000	Decreed	6/1/1947	DOMESTIC, IRRIGATION, STOCKWATER	0.08	4.0	
ELDREDGE, DALE C; ELDREDGE, RENEE J	37-10142	Decreed	5/1/1951	COMMERCIAL, DOMESTIC, STOCKWATER	0.08	0.0	
ELK RIDGE RV LLC	36-17282	Decreed	2/2/1954	COMMERCIAL	0.11	0.0	
ELK RIDGE RV LLC	36-17283	Decreed	3/1/1975	COMMERCIAL	0.03	0.0	Yes
ELLIOTT, DAVID S; ELLIOTT, JANICE	25-14314	Decreed	8/10/1966	IRRIGATION	0.02	1.0	
ELLIS, RANDY; HAINES, KENNETH; SIMMONS, LARRY W; SMITH, RICKY; SMITH, ROGER; WHEELER, BLISS	35-8821	License	9/13/1989	DOMESTIC	0.04	0.0	
EMPEY, BRUCE; EMPEY, JEANETTE C	25-7098	Decreed	8/5/1976	DOMESTIC, IRRIGATION	0.05	6.0	
EVANS, LOIS C; EVANS, MYRON C	31-10061	Decreed	12/31/1976	DOMESTIC	0.04	0.0	
F & C TRUCKING LLC	36-17067	Decreed	9/8/1962	COMMERCIAL, STOCKWATER	0.09	0.0	
FALCON RIDGE HOA	25-14181	License	1/27/2006	DOMESTIC	0.31	0.0	
FALLING TREE WELL CO	35-8815	License	9/20/1989	DOMESTIC	0.04	0.0	
FALLS IRRIGATION DISTRICT / US BUREAU OF RECLAMATION	29-2267	Decreed	10/16/1949	IRRIGATION	0.44	0.0	
FALLS IRRIGATION DISTRICT / US BUREAU OF RECLAMATION	29-2288	Decreed	5/19/1950	IRRIGATION	2	0.0	
FALLS IRRIGATION DISTRICT / US BUREAU OF RECLAMATION	29-13388	Decreed	6/18/1950	IRRIGATION	2.3	0.0	
FALLS IRRIGATION DISTRICT / US BUREAU OF RECLAMATION	29-13389	Decreed	6/18/1950	IRRIGATION	0.21	0.0	
FALLS IRRIGATION DISTRICT / US BUREAU OF RECLAMATION	29-2306	Decreed	7/2/1951	IRRIGATION	2.8	0.0	
FALLS IRRIGATION DISTRICT / US BUREAU OF RECLAMATION	29-2307	Decreed	7/2/1951	IRRIGATION	2	0.0	
FALLS IRRIGATION DISTRICT / US BUREAU OF RECLAMATION	29-2310	Decreed	12/22/1951	IRRIGATION	1.6	0.0	
FALLS IRRIGATION DISTRICT / US BUREAU OF RECLAMATION	29-13426	Decreed	1/15/1952	IRRIGATION	2.02	0.0	
FALLS IRRIGATION DISTRICT / US BUREAU OF RECLAMATION	29-13427	Decreed	1/15/1952	IRRIGATION	0.73	0.0	
FALLS IRRIGATION DISTRICT / US BUREAU OF RECLAMATION	29-2614	Decreed	2/16/1953	IRRIGATION	1.52	0.0	
FARMS LLC	29-14051	Decreed	2/23/1966	IRRIGATION	0.02	1.5	
FAULKNER LAND & LIVESTOCK CO INC	37-10597	Decreed	12/31/1949	DOMESTIC, STOCKWATER	0.17	0.0	
FEATHERSTON, SHIRLEY K	35-10999	Decreed	12/31/1927	DOMESTIC, IRRIGATION, STOCKWATER	0.1	1.3	
FERGUSON, JEANINE; FERGUSON, LARRY G	25-10022	Decreed	12/31/1937	DOMESTIC, IRRIGATION, STOCKWATER	0.14	1.0	
FERRERA, ANGELA; FERRERA, DAVID	29-14459	Decreed	10/28/1953	IRRIGATION	0.01	1.8	
FERRERA, ANGELA; FERRERA, DAVID	29-14439	Decreed	6/23/1977	IRRIGATION	0.02	1.8	
FIELDS, KAREN C; FIELDS, VIRGIL	37-7699	Decreed	2/23/1978	DOMESTIC, STOCKWATER	0.2	0.0	
FINK, CONNIE LEE; FINK, DAN ROBERT	25-14260	Decreed	8/10/1966	IRRIGATION	0.03	1.4	
FOSTER COMPANY	25-14292	Decreed	2/15/1951	IRRIGATION	0.51	65.9	
FOSTER LAND AND CATTLE	22-14749	Decreed	2/24/1953	IRRIGATION	0.01	16.0	
FOSTER LAND AND CATTLE	22-14750	Decreed	6/7/1957	IRRIGATION	0.01	16.0	
FOSTER LAND AND CATTLE	22-14748	Decreed	8/4/1979	IRRIGATION	0.02	16.0	
FOUR SEASONS WATER CO	27-7351	License	4/20/1983	DOMESTIC	0.29	0.0	
FOUR SQUARE WATER WELL CORP	25-7327	Decreed	2/4/1985	DOMESTIC, IRRIGATION	0.16	3.0	
FRANKLIN DON WIXOM & ZOE FAR WIXOM FAMILY TRUST	45-10575	Decreed	3/15/1939	IRRIGATION, STOCKWATER	0.1	5.0	

Attachment A -Sorted by Owner
List of Ground Water Rights Junior to October 11, 1900
(highlighted rights have 15-days to join a ground water district)

Owner	Water Right No.	Basis	Priority Date	Water Use List	Diversion Rate (cfs)	Total Acres	Enlargement
FREEMAN, DIANE WALKER; FREEMAN, DONALD WALTER	35-14952	Decreed	1/26/1962	IRRIGATION	0.04	3.3	
FREEMAN, MARK E	25-14306	Decreed	8/10/1966	IRRIGATION	0.02	2.0	
FREEMAN, MARK E	25-14311	Decreed	8/10/1966	IRRIGATION	0.02	2.0	
FULLMER JR, ALBERT W; FULLMER, ELEANOR	34-2437A	Decreed	9/5/1961	IRRIGATION	0.02	1.5	
FULLMER, APRIL; FULLMER, NICHOLAS	25-4106	Decreed	4/1/1959	IRRIGATION	0.05	1.7	
FUNK, BRENT; FUNK, CHALET	36-17181	Decreed	11/28/1977	IRRIGATION, MITIGATION BY NON-USE	2.14	104.7	
FUNK, LEROY; FUNK, RONDA	45-2672	Decreed	10/26/1961	IRRIGATION	1	71.0	
G5 LAND COMPANY LLC	45-2688B	Decreed	10/17/1962	COMMERCIAL	0.04	0.0	
GAIL E TOLMAN & J THOMAS PARKER TRUST	29-4440	Decreed	5/1/1933	DOMESTIC, IRRIGATION	0.04	1.0	
GALKA, MAGDALENA B; WAS, ALEKSANDER P; WAS, PIOTR B	34-14622	Decreed	12/17/1961	IRRIGATION	0.03	1.7	
GAMETT, CHANDOS; GAMETT, WESTON	34-14972	Decreed	12/31/1962	IRRIGATION	0.04	2.0	
GENERAL MILLS OPERATIONS INC	35-2857B	Decreed	1/16/1967	INDUSTRIAL	0.23	0.0	
GERRATT, LARRY	45-2180	Decreed	10/13/1934	IRRIGATION	2	151.0	
GERRATT, LARRY	45-11613	Decreed	7/22/1955	IRRIGATION	0.6	151.0	
GERRATT, LARRY; GERRATT, REX	45-11441	Decreed	4/1/1960	COMMERCIAL, DOMESTIC, STOCKWATER	0.07	0.0	
GIBBY, REED	45-13990	License	2/10/2006	DOMESTIC	0.09	0.0	
GILLEN, NORMAN	27-7585	License	4/20/1999	DOMESTIC	0.14	0.0	
GLANBIA FOODS INC	36-16213	Decreed	11/11/1959	MITIGATION	2.6	400.0	
GLANBIA FOODS INC	36-16215	Decreed	11/15/1970	MITIGATION	3.9	410.0	
GLANBIA FOODS INC	36-16219	Decreed	5/26/1971	MITIGATION	0.33	400.0	Yes
GLANBIA FOODS INC	36-16217	Decreed	5/16/1980	MITIGATION	0.96	400.0	
GO LLC	27-12180	Decreed	9/30/1905	COMMERCIAL, INDUSTRIAL	0.76	0.0	
GONZALES, FERNANDO B; GONZALES, IRENE H	29-7238	Decreed	10/31/1974	DOMESTIC, IRRIGATION	0.11	8.0	
GONZALES, FERNANDO B; GONZALES, IRENE H	29-7984	Decreed	4/23/1990	IRRIGATION	0.03	8.0	
GONZALEZ, LAURA; ORTIZ, JULIO	29-14346	Decreed	12/16/1963	IRRIGATION	0.03	2.0	
GOODLIFFE, ARNOLD J; GOODLIFFE, BECKY B	29-8044	License	4/2/1990	IRRIGATION	0.06	2.0	
GOODWIN EXCAVATING LLC; POCATELLO READY MIX	35-14326	Decreed	5/2/1977	INDUSTRIAL	0.1	0.0	
GOUGH, JONATHAN; GOUGH, MEMORI DEANN	37-23212	Decreed	9/20/1974	IRRIGATION	0.03	2.7	
GOUGH, SHAUN	37-23373	License	8/22/1988	IRRIGATION	0.03	1.5	
GRAFF, MICHAEL R	36-4206	Decreed	1/1/1952	DOMESTIC, IRRIGATION	0.04	2.0	
GRAVES, FRANCES M; GRAVES, RICHARD L	37-7371	Permit	7/31/1974	DOMESTIC, IRRIGATION, STOCKWATER	6.49	320.0	
GRAY, F SCOTT; HENRY, JOHN M; RODRIGUEZ, JAVIER P	25-7439	License	8/15/1988	DOMESTIC, IRRIGATION	0.09	1.0	
GRAYBEAL, EMILY; GRAYBEAL, JASON	37-4052	Decreed	4/1/1962	DOMESTIC, IRRIGATION	0.08	1.4	
GRIMMETT, GARY D	35-8179	Decreed	8/2/1983	DOMESTIC, IRRIGATION	0.1	3.0	
GRISENTI, CHEYANNA; GRISENTI, TYSON	36-17209	Decreed	6/21/1960	IRRIGATION	0.08	4.0	
GROVER, ALICE MAE; GROVER, MELVIN G	25-7480	License	1/9/1989	DOMESTIC, IRRIGATION, STOCKWATER	0.07	3.0	
GROVER, JACK H; GROVER, ROBERTA CAROL	35-10496	Decreed	4/1/1948	COMMERCIAL	0.02	0.0	
GUMMERSON, CHARLES E; GUMMERSON, REBECCA M	45-4033A	Decreed	8/1/1935	DOMESTIC, IRRIGATION, STOCKWATER	0.08	1.8	
GUNDERSON, ADEN	35-14176	Decreed	12/31/1940	IRRIGATION	0.21	20.0	
GUNDERSON, ADEN	35-14174	Decreed	3/5/1948	IRRIGATION	0.15	20.0	
GUNDERSON, ADEN	35-14178	Decreed	9/28/1981	IRRIGATION	0.01	20.0	
HALBERT, GILBERT L; HALBERT, KIM M	36-2371B	Decreed	12/31/1958	IRRIGATION	0.08	2.5	
HALE, LAUREN; HALE, NIC	29-14445	Decreed	10/28/1953	IRRIGATION	0.01	1.3	
HALE, LAUREN; HALE, NIC	29-14425	Decreed	6/23/1977	IRRIGATION	0.01	1.3	
HALL, BRIANNE; HALL, STEVEN	29-7628	Decreed	1/19/1982	IRRIGATION	0.12	7.6	

Attachment A -Sorted by Owner
List of Ground Water Rights Junior to October 11, 1900
(highlighted rights have 15-days to join a ground water district)

Owner	Water Right No.	Basis	Priority Date	Water Use List	Diversion Rate (cfs)	Total Acres	Enlargement
HALL, DOUG; HALL, TAMARA	25-14289	Decreed	8/10/1966	IRRIGATION	0.04	2.0	
HALLINAN, KAYE; JENSEN, GARY L; JENSEN, GORDON L; JENSEN, J LYLE; JENSEN, M LEROY; JENSEN, TERRY L	29-2419	Decreed	10/26/1959	IRRIGATION	1.32	104.6	
HAMILTON LAND & LIVESTOCK LTD	25-4022	Decreed	2/7/1957	IRRIGATION	0.09	4.5	
HAMMOND, LORNA O; THE SHELTERED TRUST	35-8016	License	1/18/1982	DOMESTIC, STOCKWATER	0.06	0.0	
HANCOCK, DEAN	25-14496	Decreed	4/22/1979	IRRIGATION	0.02	1.0	
HANSEN, VIRGINIA E	45-4125	Decreed	3/20/1962	DOMESTIC, IRRIGATION	0.04	0.7	
HANSEN, WILLIAM KORBY	25-7458	License	11/8/1988	DOMESTIC, IRRIGATION	0.09	1.7	
HAROLDSSEN, G ERIC; HAROLDSSEN, GRANT O	25-7300	Decreed	1/5/1983	DOMESTIC, STOCKWATER	0.06	0.0	
HARRIS, BILL B	25-7489	License	2/23/1989	DOMESTIC, STOCKWATER	0.06	0.0	
HARRY, KIMBERLY A; HARRY, RICHARD C	34-2435A	Decreed	7/26/1961	IRRIGATION	1.54	71.0	
HART, DAVID J; HART, JAMES W	29-2395	Decreed	2/28/1958	IRRIGATION	2.11	215.2	
HART, ROBERT E	29-14263	Decreed	2/28/1958	IRRIGATION	0.7	71.8	
HASLAM, LAVORE	35-8629	License	4/8/1986	DOMESTIC, STOCKWATER	0.06	0.0	
HAWKINS, PENNY R; JONES, PHYLLIS J	34-2409A	Decreed	4/6/1961	IRRIGATION	2.2	132.0	
HAWKINS, PENNY R; JONES, PHYLLIS J	34-12034A	Decreed	6/20/1972	IRRIGATION	0.37	132.0	Yes
HAYES, AMY; HAYES, DESTRY	35-14638	Decreed	6/1/1938	IRRIGATION	0.04	3.3	
HAYES, AMY; HAYES, DESTRY	35-14639	Decreed	9/28/1981	IRRIGATION	0.02	3.3	
HEISE HOT SPRINGS INC	23-7016	Decreed	2/3/1976	IRRIGATION	0.36	14.5	
HELSLEY HENDRIX, JEANINE P; HELSLEY, BRIAN T	36-16561	Decreed	2/8/1971	IRRIGATION	0.03	3.0	
HENRIE, JAREM	25-7302	Decreed	1/25/1983	DOMESTIC, IRRIGATION, STOCKWATER	0.05	2.0	
HENSLEY, DEBORAH; HENSLEY, FLOYD EARL; LOCKES, BERNICE; REYNOLDS, LYNN; WESSEL, TERESA	25-7084	Decreed	1/28/1976	DOMESTIC	0.06	0.0	
HERITAGE DEVELOPMENT	29-8173	License	7/19/1996	DOMESTIC	0.27	0.0	
HERMELIA GONZALEZ FAMILY TRUST	29-14559	Decreed	2/4/1972	IRRIGATION	0.04	2.5	
HIGHWAY ESTATES WATER USERS INC	25-7038	Decreed	9/20/1973	DOMESTIC	0.2	0.0	
HIGLEY DEVELOPMENTS LLC	25-14444	Decreed	10/28/1953	IRRIGATION	0.05	2.8	
HILL, BARBARA; WRIGHT, LE ROY C; WRIGHT, MARILYN	25-14615	Decreed	5/12/1981	IRRIGATION	0.05	0.7	
HILL, BRENT; LLOYD, LINDA; MC GARY, DEBRA; MC GARY, STEPHEN	22-7584	License	8/30/1988	DOMESTIC, IRRIGATION	0.1	2.0	
HINCKLEY, LA PREAL	25-14005	License	10/12/2003	IRRIGATION	0.06	3.0	
HINTZE FARMS	34-10696	Decreed	4/26/1955	COMMERCIAL	0.04	0.0	
HINTZE, LIN F; HINTZE, S K	34-10702	Decreed	7/1/1955	COMMERCIAL	0.04	0.0	
HOFFBUHR INVESTMENT CO LLC	45-13668	Decreed	4/28/1951	IRRIGATION	0.02	1.0	
HOLDAWAY, CHAD	31-4069	Decreed	12/31/1961	DOMESTIC, STOCKWATER	0.16	0.0	
HOLLADAY, JAYSON C; HOLLADAY, RUTH R	29-2336	Decreed	7/1/1953	DOMESTIC, IRRIGATION	0.04	3.0	
HOLLAND, JOHN H; HOLLAND, JUDITH A	36-7112	Decreed	1/22/1970	IRRIGATION, STOCKWATER	0.84	40.0	
HOLMES, JENNIFER A; HOLMES, MARK E	34-7562	License	11/14/1994	DOMESTIC	0.1	0.0	
HOME ACRES WATER ASSN	29-4269	Decreed	9/1/1945	DOMESTIC, STOCKWATER	0.1	0.0	
HONDO, AKIYE I; HONDO, DANIEL A	45-2664	Decreed	8/30/1961	IRRIGATION	2	157.0	
HUETTIG, BRIAN J; HUETTIG, LARRY; HUETTIG, NANCY	36-16866	Decreed	1/8/1951	COMMERCIAL	0.03	0.0	
HUNSTMANS PROPERTIES	27-7511	License	4/20/1990	COMMERCIAL	0.33	0.0	
HUNTING, AUDREY	25-7453	License	10/28/1988	IRRIGATION	0.03	1.0	
HUTCHISON, JA NEAL; HUTCHISON, WINSTON	45-4218	Decreed	7/1/1958	IRRIGATION	0.05	1.5	
HYMAS, KIMBERLY; HYMAS, TORREY ERIC	29-14454	Decreed	10/28/1953	IRRIGATION	0.05	6.4	
HYMAS, KIMBERLY; HYMAS, TORREY ERIC	29-14434	Decreed	6/23/1977	IRRIGATION	0.06	6.4	

Attachment A -Sorted by Owner
List of Ground Water Rights Junior to October 11, 1900
(highlighted rights have 15-days to join a ground water district)

Owner	Water Right No.	Basis	Priority Date	Water Use List	Diversion Rate (cfs)	Total Acres	Enlargement
ID DEPT OF FISH & GAME	29-13997	Decreed	1/21/1964	DIVERSION TO STORAGE, RECREATION STORAGE	0.12	0.0	
ID DEPT OF FISH & GAME	29-13998	License	2/10/2011	RECREATION STORAGE	0	0.0	
ID DEPT OF PARKS & RECREATION	36-17147	Decreed	8/7/1973	IRRIGATION	0.06	5.0	
ID DEPT OF TRANSPORTATION	37-20852	Decreed	9/20/1974	IRRIGATION	0.09	0.0	
ID DEPT OF TRANSPORTATION	22-7317	Decreed	1/31/1980	COMMERCIAL, DOMESTIC	0.04	0.0	
ID DEPT OF TRANSPORTATION	31-7372	Decreed	1/28/1982	INDUSTRIAL	0.05	0.0	
ID FISH & GAME COMMISSION	35-4271A	Decreed	6/1/1945	FISH PROPAGATION	50	0.0	
ID FISH & GAME COMMISSION	35-8635A	Decreed	12/17/1986	FISH PROPAGATION	0.72	0.0	
ID FISH & GAME COMMISSION	35-8679	License	12/26/1988	COMMERCIAL	1	0.0	
IDAHO AG CREDIT FLCA; SCHWENDIMAN, VAL E	22-13293	License	1/5/1992	IRRIGATION	7.11	528.0	
IDAHO AGRI INVESTMENTS LLC	45-14533	Decreed	9/6/1967	COMMERCIAL, STOCKWATER	3.01	0.0	
IDAHO AGRI INVESTMENTS LLC	45-7237	License	5/2/1975	DOMESTIC, STOCKWATER	0.08	0.0	
IDAHO DAIRY HOLDINGS LLC	45-14463	Decreed	6/17/1929	COMMERCIAL, STOCKWATER	0.3	0.0	
IDAHO FALLS COUNTRY CLUB INC	25-13372	Decreed	12/31/1961	COMMERCIAL, IRRIGATION	0.67	132.0	
IDAHO POWER COMPANY	29-8126	Decreed	1/26/1959	INDUSTRIAL	2.68	0.0	
IDAHO POWER COMPANY	45-7669	License	1/9/1990	DOMESTIC	0.06	0.0	
IDAHO RAIL INVESTMENT LLC	29-11027	Decreed	12/14/1917	INDUSTRIAL, IRRIGATION	0.11	1.4	
IDAHO STATE UNIVERSITY	29-7289	Decreed	9/22/1975	HEATING	1.12	0.0	
IDAHO WATER CO LLC	36-16909	Decreed	9/12/1973	IRRIGATION	0.06	485.0	
IDAHO WATER CO LLC	36-16911	Decreed	9/12/1973	IRRIGATION	0.1	485.0	
IDAHO WATER COMPANY LLC	29-14365	Decreed	12/24/1948	IRRIGATION	0.19	20.0	
IDAHO WATER COMPANY LLC	29-14366	Decreed	5/27/1974	IRRIGATION	0.1	20.0	
INFANGER, DEBRA A; INFANGER, JOHN N	37-23224	License	3/17/2020	DOMESTIC	0.15	0.0	
ISAAK, LAMAR	29-14319	Decreed	2/28/1977	IRRIGATION	0.56	38.0	
J R SIMPLOT CO	33-10092	Decreed	11/1/1961	DOMESTIC, STOCKWATER	0.15	0.0	
J R SIMPLOT CO	29-2515	Decreed	1/5/1966	IRRIGATION	2	196.0	
J R SIMPLOT CO	29-7036	Decreed	9/10/1969	DOMESTIC, INDUSTRIAL	0.03	0.0	
J R SIMPLOT CO	29-7089	Decreed	6/9/1972	IRRIGATION	1.08	196.0	
JACK C BROWN LIVING TRUST; PATRICIA BROWN LIVING TRUST	35-9072	License	12/7/1998	DOMESTIC	0.18	0.0	
JACOB, JANET; JACOB, PAUL	34-14814	Decreed	5/14/1977	IRRIGATION	0.21	10.7	
JACOBS, GEORGE J	25-7321	License	5/9/1983	DOMESTIC, STOCKWATER	0.08	0.0	
JANSS FARMS	37-7351	Decreed	4/12/1974	STOCKWATER	0.14	0.0	
JARVIS, WADE DEE	29-14360	Decreed	2/10/1987	IRRIGATION	0.02	1.5	
JEFFERSON SCHOOL DISTRICT #251	35-8683	License	12/2/1988	INDUSTRIAL	0.02	0.0	
JEFFERSON SCHOOL DISTRICT #251	25-7472	License	1/23/1989	DOMESTIC	0.07	0.0	
JEFFRIES, DAVID A; JEFFRIES, SARA E	37-23214	Decreed	9/20/1974	IRRIGATION	0.02	2.0	
JENSEN, CHRIS L	35-2092B	Decreed	3/30/1948	IRRIGATION	0.01	1.0	
JENSEN, CHRIS L	35-7411B	Decreed	4/3/1974	IRRIGATION	0.01	1.0	
JENSEN, GARY; JENSEN, LARRY	34-2409B	Decreed	4/6/1961	IRRIGATION	2.2	172.0	
JENSEN, GARY; JENSEN, LARRY	34-12034B	Decreed	6/20/1972	IRRIGATION	0.53	172.0	Yes
JENSON, RONALD; JENSON, SHARON	25-10156	Decreed	10/1/1959	DOMESTIC, IRRIGATION, STOCKWATER	0.09	1.5	
JEROME CHEESE CO	35-14253	Decreed	8/19/1952	MITIGATION	0.06	0.0	
JEROME CHEESE CO	36-16380	Decreed	9/12/1973	MITIGATION	0.11	0.0	
JOHN LEZAMIZ FAMILY LTD PARTNERSHIP	34-14808	Decreed	8/29/1960	DIVERSION TO STORAGE, IRRIGATION	0.27	13.5	
JOHN LEZAMIZ FAMILY LTD PARTNERSHIP	34-13890	Decreed	4/14/1961	IRRIGATION	2.31	248.1	

Attachment A -Sorted by Owner
List of Ground Water Rights Junior to October 11, 1900
(highlighted rights have 15-days to join a ground water district)

Owner	Water Right No.	Basis	Priority Date	Water Use List	Diversion Rate (cfs)	Total Acres	Enlargement
JOHNSON, DON A; JOHNSON, LAURIE	25-7493	License	3/8/1989	DOMESTIC	0.06	0.0	
JOHNSON, E BUD	25-4227	Decreed	10/31/1956	DOMESTIC, IRRIGATION	0.11	1.2	
JOHNSON, MELISSA	25-7455	License	10/21/1988	DOMESTIC, IRRIGATION	0.07	1.0	
JOHNSON, RODNEY M; JOHNSON, SHERRY L	36-17277	Decreed	11/28/1977	IRRIGATION	0.04	2.0	
JOLLEY, BRYAN D; JOLLEY, TAMERA	35-4227B	Decreed	5/1/1959	IRRIGATION	0.02	1.0	
JONES, CLYDE R; JONES, HELEN	25-12037	Decreed	12/31/1948	IRRIGATION	0.108	5.4	
JONES, HEATHER; JONES, JUSTIN	29-14452	Decreed	10/28/1953	IRRIGATION	0.06	8.0	
JONES, HEATHER; JONES, JUSTIN	29-14432	Decreed	6/23/1977	IRRIGATION	0.07	8.0	
JONES, JACOB; JONES, REBECCA	29-14457	Decreed	10/28/1953	IRRIGATION	0.02	2.0	
JONES, JACOB; JONES, REBECCA	29-14437	Decreed	6/23/1977	IRRIGATION	0.02	2.0	
JONES, ROSA GAY	29-7913	License	4/3/1990	DOMESTIC, IRRIGATION	0.06	5.0	
JORY, GRACE; JORY, GRIFFIN WHEELER	29-14140	Decreed	9/25/1957	DOMESTIC, IRRIGATION	0.02	0.5	
JOURNEYS END HOMEOWNERS ASSN	35-13612	License	11/24/2003	DOMESTIC	0.4	0.0	
JOURNEYS END HOMEOWNERS ASSN	35-13611	License	1/13/2007	COMMERCIAL, DOMESTIC	0.11	0.0	
JUNIPER HILLS COUNTRY CLUB INC	29-13827	Decreed	1/29/1960	IRRIGATION	0.3	15.0	
JUNIPER HILLS COUNTRY CLUB INC	29-4433	Decreed	4/1/1960	IRRIGATION	2.27	113.3	
JUNIPER VIEW LLC	22-14339	License	4/10/2017	IRRIGATION	0.12	24.5	
K & J HOLDING LLC	31-10737	Decreed	12/12/1948	COMMERCIAL, DOMESTIC, STOCKWATER	0.04	0.0	
KAREY LANE WELL ASSN	35-7698	Decreed	8/11/1983	DOMESTIC	0.14	0.0	
KAREY LANE WELL ASSN	35-8943	License	5/3/1991	DOMESTIC	0.09	0.0	
KENNY AND CHELSIE HILL LIVING TRUST	29-14456	Decreed	10/28/1953	IRRIGATION	0.02	2.1	
KENNY AND CHELSIE HILL LIVING TRUST	29-14436	Decreed	6/23/1977	IRRIGATION	0.02	2.1	
KEYBANK NATIONAL ASSOC	25-7517	License	8/24/1989	COMMERCIAL	0.5	0.0	
KINGHORN, KARL	25-14338	Decreed	2/18/1958	IRRIGATION	1.37	47.9	
KIRBY, DORIS F; KIRBY, ELWOOD	35-7860	License	6/20/1979	DOMESTIC	0.08	0.0	
KIRKHAM JR, DALE B; KIRKHAM, DALE B	29-7941	License	3/31/1990	COMMERCIAL	0.08	0.0	
KLOEPFER INC	45-13665	Decreed	4/28/1951	IRRIGATION	0.42	24.0	
KNIFE RIVER CORPORATION MOUNTAIN WEST	25-14552	Permit	7/8/2024	DIVERSION TO STORAGE, INDUSTRIAL FROM STORAGE, INDUSTRIAL STORAGE, INDUSTRIAL	0.78	0.0	
KNOWLES, CHARLOTTE LUANN	45-14589	Decreed	9/27/1972	IRRIGATION	0.03	4.5	
KOCH MATERIALS CO	35-12087	Decreed	5/1/1962	COMMERCIAL, FIRE PROTECTION, INDUSTRIAL	0.11	0.0	
KOCH, DENNIS W; KOCH, DIANA E	45-13621	Decreed	7/14/1983	IRRIGATION	0.04	3.4	
KOON, JACK E	22-7751	License	9/18/1992	DOMESTIC	0.06	0.0	
KOPP, GWENDOLYN	25-7522	License	9/1/1989	DOMESTIC	0.04	0.0	
KROGSTAD, RYAN	25-11545	Decreed	4/1/1927	DOMESTIC, IRRIGATION, STOCKWATER	0.06	0.7	
KRUCKEBERG, ALEISHA; KRUCKEBERG, MATTHEW	35-14727	Decreed	12/31/1940	IRRIGATION	0.02	2.4	
KRUCKEBERG, ALEISHA; KRUCKEBERG, MATTHEW	35-14724	Decreed	3/5/1948	IRRIGATION	0.02	2.4	
KRUCKEBERG, ALEISHA; KRUCKEBERG, MATTHEW	35-14730	Decreed	9/28/1981	IRRIGATION	0.01	2.4	
KUBIAK, VERNON ROBERT	34-2366B	Decreed	5/12/1960	IRRIGATION	0.09	7.0	
KUGLER, DIANE K; KUGLER, JOHN B	35-8359	Permit	11/28/1984	IRRIGATION	6	313.0	
KULHANEK, DENNIS; KULHANEK, MAXINE	36-8503	License	2/21/1990	IRRIGATION	0.04	2.0	
KUNZLER, KAREN; KUNZLER, WILLIAM JUNIOR	45-2375E	Decreed	4/28/1951	IRRIGATION	0.03	1.5	
KURPJUWEIT, ALBERT J; KURPJUWEIT, NINA	29-12132	Decreed	5/1/1965	DOMESTIC, STOCKWATER	0.06	0.0	
L & S LAND HOLDINGS LLC	36-10098	Decreed	1/1/1935	DOMESTIC, STOCKWATER	0.05	0.0	
L & S LAND HOLDINGS LLC	36-17189	Decreed	11/26/1956	COMMERCIAL, STOCKWATER	0.13	0.0	

Attachment A -Sorted by Owner
List of Ground Water Rights Junior to October 11, 1900
(highlighted rights have 15-days to join a ground water district)

Owner	Water Right No.	Basis	Priority Date	Water Use List	Diversion Rate (cfs)	Total Acres	Enlargement
L & S LAND HOLDINGS LLC	36-17188	Decreed	1/23/1973	COMMERCIAL, STOCKWATER	0.09	0.0	
L & S LAND HOLDINGS LLC	36-17242	Decreed	1/23/1973	COMMERCIAL, STOCKWATER	0.08	0.0	
L & S LAND HOLDINGS LLC	36-17190	Decreed	10/27/1973	COMMERCIAL, STOCKWATER	0.08	0.0	
L & S LAND HOLDINGS LLC	36-17187	License	9/24/1979	COMMERCIAL, STOCKWATER	0.2	0.0	
L2 LTD PARTNERSHIP; L3 LTD PARTNERSHIP	32-4058	Decreed	7/1/1953	DOMESTIC, STOCKWATER	0.16	0.0	
LACEY, AKILAH; LACEY, HOLLY	29-14444	Decreed	10/28/1953	IRRIGATION	0.01	1.3	
LACEY, AKILAH; LACEY, HOLLY	29-14431	Decreed	6/23/1977	IRRIGATION	0.01	1.3	
LAIRD, WILLIAM G	36-15071	Decreed	12/31/1947	COMMERCIAL, DOMESTIC	0.11	0.0	
LAMB WESTON INC	35-14786	Permit	4/29/2022	INDUSTRIAL	15	0.0	
LAMB, CORY W; LAMB, TERI G	29-10645	Decreed	5/15/1960	IRRIGATION	0.03	1.0	
LAMBERT, LYLE; LAMBERT, NADINE	29-7640	Decreed	5/17/1982	DOMESTIC, IRRIGATION, STOCKWATER	0.04	1.0	
LANDON, JESSICA; LANDON, PAUL	25-14521	License	1/14/1983	IRRIGATION	0.11	10.0	
LANDON, JULIE; LANDON, KELLY	25-14475	Decreed	8/10/1966	IRRIGATION	0.04	2.0	
LANE JR, DALLAS R; LANE, CRYSTAL L KANDERIS	29-14450	Decreed	10/28/1953	IRRIGATION	0.02	2.8	
LANE JR, DALLAS R; LANE, CRYSTAL L KANDERIS	29-14430	Decreed	6/23/1977	IRRIGATION	0.03	2.8	
LARSEN, BLAINE L; LARSEN, CONNIE L	31-12200	Decreed	2/17/1969	DOMESTIC	0.04	0.0	
LARSEN, HELEN	35-8127	License	4/28/1983	DOMESTIC, STOCKWATER	0.08	0.0	
LARSEN, JO ANN B	25-7315	Decreed	4/12/1983	COMMERCIAL, DOMESTIC, IRRIGATION	0.19	1.0	
LARSEN, PEGGY A; LARSEN, RICHARD J	31-7129	License	7/30/1974	DOMESTIC, STOCKWATER	0.08	0.0	
LARSON, BECKY J; LARSON, CHARLES W	45-4160	Decreed	3/15/1962	IRRIGATION	1.7	173.0	
LAZY EIGHT ESTATES DIVISION 2 HOMEOWNERS ASSN INC	25-14189	License	10/26/2006	DOMESTIC	0.5	0.0	
LAZY P FARMS; PAULS, DEBBRAH; PAULS, EMIL V; PAULS, RONALD	37-8147	License	6/27/1983	DOMESTIC, IRRIGATION, STOCKWATER	0.04	1.8	
LCSC ENTERPRISES LLC	36-17359	Decreed	6/21/1955	COMMERCIAL	0.07	0.0	
LEAVELL, ALONZO B	37-11199	Decreed	4/1/1960	DOMESTIC	0.03	0.0	
LEE, CAROLYN C; LEE, LARRY O	31-7166A	Permit	6/27/1975	IRRIGATION	3.2	160.0	
LEHMAN, CLAUDIA; LEHMAN, MORRIS	29-7333	Decreed	6/24/1976	DOMESTIC, IRRIGATION	0.16	4.0	
LEMMON, JOYCE; LEMMON, MELVIN C	34-10836	Decreed	6/1/1953	IRRIGATION	0.04	1.9	
LES SCHWAB TIRE CENTERS OF IDAHO	36-11803	Decreed	11/15/1958	COMMERCIAL	0.38	0.0	
LEZAMIZ, ROBIN J; TABER, LYNDALU LEZAMIZ	37-10363	Decreed	9/1/1959	COMMERCIAL	0.11	0.0	
LIGHTHOUSE PROPERTIES LLC	25-7547	License	8/25/1989	IRRIGATION	0.15	15.0	
LIMA, GUADALUPE	36-17128	Decreed	9/20/1973	IRRIGATION	0.02	1.2	
LINCOLN LAND CO LLC	25-2119	Decreed	6/10/1955	DOMESTIC	5.56	0.0	
LINTON, ROSE M; LINTON, WILLIAM D	29-12031	Decreed	4/20/1937	DOMESTIC, STOCKWATER	0.04	0.0	
LITTLE SKY FARMS LLLP	37-2526A	Decreed	11/28/1951	IRRIGATION	3.59	208.0	
LOFT 745 LLC C/O JOSH FOSTER	25-14545	License	5/15/2024	COMMERCIAL	0.04	0.0	
LOJA LLC	25-13579	Decreed	9/1/1945	COMMERCIAL, DOMESTIC	0.27	0.0	
LOJA LLC	25-7424	License	4/1/1988	IRRIGATION	0.09	3.0	
LONE STAR WATER USERS COOP ASSN INC	37-4344	Decreed	4/1/1940	COMMERCIAL, DOMESTIC, STOCKWATER	0.07	0.0	
LONG, DAVID JESSE; LONG, SYLVIA M	35-14908	Decreed	8/19/1977	IRRIGATION	0.11	6.5	
LOOP, JACQUELINE	25-14486	License	9/19/1989	DOMESTIC, IRRIGATION	0.06	0.7	
LORD, DONALD; LORD, JUDY	34-13723	Decreed	6/18/1948	IRRIGATION	0.21	16.0	
LORD, DONALD; LORD, JUDY	34-13719	Decreed	4/19/1960	IRRIGATION	0.1	16.0	
LORDS, DARRELL M	35-8778	License	5/31/1989	IRRIGATION	0.1	4.5	
LOVELAND, ANN; LOVELAND, KEVIN	29-14295	Decreed	10/26/1959	IRRIGATION	1.63	128.4	
LOVELL, HOPE; LOVELL, JAMES R	25-7598	License	9/25/1991	IRRIGATION	0.03	1.9	

Attachment A -Sorted by Owner
List of Ground Water Rights Junior to October 11, 1900
(highlighted rights have 15-days to join a ground water district)

Owner	Water Right No.	Basis	Priority Date	Water Use List	Diversion Rate (cfs)	Total Acres	Enlargement
LYNCH, LESLIE R	36-7154	Decreed	1/25/1971	INDUSTRIAL	0.02	0.0	
M & N LAND LLC	45-14568	Decreed	2/1/1954	IRRIGATION	0.44	101.0	
M & N LAND LLC	45-14567	Decreed	12/10/1956	IRRIGATION	0.92	101.0	
MACY, CHANTELE L; MACY, SEAN C	27-12363	Decreed	10/21/1977	DOMESTIC, IRRIGATION	0.04	4.0	
MADISON SCHOOL DISTRICT #321	22-14474	Permit	5/13/2022	DOMESTIC	0.26	0.0	
MAEBE, RICHARD	36-10527	Decreed	5/1/1948	DOMESTIC, IRRIGATION	0.08	2.6	
MAGEE FAMILY TRUST	34-2294	Decreed	6/24/1950	IRRIGATION	0.12	197.4	
MAGEE FAMILY TRUST	34-13762	Decreed	11/28/1952	IRRIGATION	0.99	197.4	
MAGEE FAMILY TRUST	34-2399	Decreed	2/24/1961	IRRIGATION	1.52	197.4	
MAGEE FAMILY TRUST	34-14343	Decreed	4/1/1987	IRRIGATION	0.12	197.4	Yes
MAGIC VALLEY GROWERS LTD	37-20612	Decreed	6/1/1956	INDUSTRIAL	0.1	0.0	
MAGNIFY LAND CONSULTING LLC	36-17208	Decreed	4/13/1976	IRRIGATION	0.2	10.0	
MARLOWE, MARK; MARLOWE, MICHELLE	25-14319	Decreed	8/10/1966	IRRIGATION	0.02	1.0	
MARSHALL, BYRON GUY; MARSHALL, LORI ANN	29-14138	Decreed	2/10/1987	IRRIGATION	0.11	7.0	
MARSHALL, DON W	25-7462	License	11/10/1988	DOMESTIC, IRRIGATION	0.07	1.0	
MARTIAN, ERICA; MARTIAN, PETER	35-7855	Decreed	5/1/1979	COMMERCIAL, HEATING	0.04	0.0	
MARTIN, HAROLD D	35-13621	License	12/27/1989	DOMESTIC, IRRIGATION	0.04	0.8	
MATHESON, KATHLEEN; MATHESON, RICHARD F	27-12362	License	5/31/1983	COMMERCIAL, DOMESTIC, IRRIGATION	0.17	11.8	
MAXMILLION FARMS; SHRADER, MAXINE R	35-8224	Decreed	6/30/1983	DOMESTIC, IRRIGATION	0.04	1.0	
MC ALISTER, G P; MC ALISTER, JEN	36-11921	Decreed	4/23/1947	DOMESTIC	0.14	0.0	
MC CALL OIL & CHEMICAL	25-7045	Decreed	2/25/1974	DOMESTIC, INDUSTRIAL	0.08	0.0	
MC DANIEL, KELLY; MC DANIEL, KIM	34-14240	Decreed	6/13/1968	IRRIGATION	0.05	3.0	
MC DANIEL, WENDY M	25-14299	Decreed	8/10/1966	IRRIGATION	0.03	1.5	
MC DANIEL, ZEE M	25-14330	Decreed	8/10/1966	IRRIGATION	0.8	39.7	
MC DANIEL, ZEE M	25-14332	Decreed	7/27/1972	IRRIGATION	0.4	26.9	
MC GARRY, THERON R; MC GARRY, TIM R	22-4150	Decreed	9/1/1948	DOMESTIC, STOCKWATER	0.23	0.0	
MC HAN, CRYSTAL	45-14515	Decreed	7/15/1974	IRRIGATION	0.02	1.5	
MC KELVEY, JOHN Q; MC KELVEY, MARGARET E	34-14861	Decreed	5/16/1977	IRRIGATION	0.06	3.5	
MC KELVEY, JOHN Q; MC KELVEY, MARGARET E	34-14863	Decreed	4/1/1987	IRRIGATION	0.01	3.5	Yes
MC KINNEY, MONICA; MC KINNEY, WILLIAM	37-23208	Decreed	9/20/1974	IRRIGATION	0.02	1.0	
MC KINNEY, MONICA; MC KINNEY, WILLIAM	37-23210	Decreed	9/20/1974	IRRIGATION	0.03	1.5	
MC KINNEY, MONICA; MC KINNEY, WILLIAM	37-23215	Decreed	9/20/1974	IRRIGATION	0.01	0.8	
MCINTOSH, JOSHUA	25-12184	Decreed	6/1/1950	DOMESTIC, IRRIGATION, STOCKWATER	0.09	1.9	
MEMMOTT, JENNIFER; MEMMOTT, JOHN C	25-7556	License	9/18/1989	DOMESTIC, IRRIGATION	0.08	1.2	
MENAN PRODUCE INC	25-12178	Decreed	11/1/1953	DOMESTIC, INDUSTRIAL	0.1	0.0	
MERLIN HOLDINGS LLC	25-14265	Decreed	8/10/1966	IRRIGATION	0.03	1.3	
MERRILL, CINDY	25-13580	Decreed	1/1/1963	DOMESTIC, IRRIGATION	0.14	5.0	
MERRILL, KENT	25-14364	License	2/28/1992	IRRIGATION	0.19	12.2	
MEYER LAND COMPANY LLC	25-11617	Decreed	12/31/1950	COMMERCIAL	0.166	0.0	
MIKESSELL, ELEANOR	31-10268	Decreed	5/1/1957	COMMERCIAL, DOMESTIC	0.04	0.0	
MIKKOLA, ARTHUR; MIKKOLA, MARK	25-7389	Decreed	11/2/1983	DOMESTIC, STOCKWATER	0.06	0.0	
MILES, MICHAEL D	45-14587	Decreed	6/1/1939	IRRIGATION	0.02	1.8	
MILLER, LYNETTE R; MILLER, MARVIN G	25-4194	Decreed	11/1/1960	IRRIGATION	0.13	7.0	
MILLERCOORS USA LLC	45-7641	License	6/8/1989	COMMERCIAL	0.04	0.0	
MILNER IRRIGATION DISTRICT	45-4171	Decreed	1/1/1941	COMMERCIAL, DOMESTIC	0.06	0.0	

Attachment A -Sorted by Owner
List of Ground Water Rights Junior to October 11, 1900
(highlighted rights have 15-days to join a ground water district)

Owner	Water Right No.	Basis	Priority Date	Water Use List	Diversion Rate (cfs)	Total Acres	Enlargement
MILNER IRRIGATION DISTRICT	45-463	Decreed	7/12/1952	IRRIGATION	2.5	0.0	
MINIDOKA IRRIGATION DISTRICT	36-13480	Decreed	5/31/1962	COMMERCIAL	0.04	0.0	
MINOR, JOSEPH W; MINOR, KATHLEEN D	34-14737	Decreed	9/29/1966	IRRIGATION	0.01	0.5	
MINOR, JOSEPH W; MINOR, KATHLEEN D	34-14738	Decreed	5/20/1984	IRRIGATION	0.01	0.5	Yes
MITCHELL, RALPH M	45-7640	License	5/23/1989	DOMESTIC, IRRIGATION	0.07	1.5	
MIX, GUY; MIX, MARGARET	29-12076	Decreed	4/20/1937	DOMESTIC	0.04	0.0	
MODEL WATER USERS ASSN INC	35-7986	Decreed	6/1/1981	DOMESTIC	0.1	0.0	
MONK, AUBRIE; MONK, STEVEN	35-14753	Decreed	2/2/1952	IRRIGATION	0.06	6.0	
MONK, AUBRIE; MONK, STEVEN	35-14754	Decreed	4/23/1961	IRRIGATION	0.04	6.0	
MONTAGUE, FANNYE FLORENCE; MONTAGUE, JACK MICHAEL	29-7483	Decreed	2/10/1987	DOMESTIC, IRRIGATION	0.02	1.0	
MONTIERTH, GARY; MONTIERTH, NETTIE	34-13891	Decreed	4/14/1961	IRRIGATION	0.09	9.9	
MOO VIEW COW PALACE	45-13905	Decreed	11/16/1974	COMMERCIAL, STOCKWATER	0.3	0.0	
MOORE, AARON R	37-23132	Decreed	9/23/1977	IRRIGATION	0.1	5.0	
MORE LAND PROPERTIES LLC	35-14940	Decreed	10/1/1962	IRRIGATION	0.1	5.0	
MORE LAND PROPERTIES LLC	35-14941	License	8/4/1983	IRRIGATION	0.06	5.0	
MORGAN, CHASE D; MORGAN, JENNY L	29-14449	Decreed	10/28/1953	IRRIGATION	0.01	1.8	
MORGAN, CHASE D; MORGAN, JENNY L	29-14429	Decreed	6/23/1977	IRRIGATION	0.02	1.8	
MORGAN, CODY G; MORGAN, KATHY	36-17092	Decreed	3/11/1954	COMMERCIAL, STOCKWATER	0.04	0.0	
MORGAN, CODY G; MORGAN, KATHY	36-17091	Decreed	2/6/1961	COMMERCIAL, STOCKWATER	0.02	0.0	
MORRIS, JUDITH L; MORRIS, VIRGIL R	25-7483	License	12/22/1988	DOMESTIC, IRRIGATION, STOCKWATER	0.04	3.0	
MOSS FARMS INC	34-2379F	Decreed	8/8/1960	IRRIGATION	2.11	112.0	
MOSS, DENNIS K	34-14525	Decreed	6/6/1961	IRRIGATION	0.64	32.0	
MOUNT MC CALEB INC	34-7512	Decreed	5/22/1989	DOMESTIC	0.04	0.0	
MOUNTAIN RIVER SPORTSMANS RV PARK & CAMP	25-14229	License	9/2/2008	COMMERCIAL	0.2	0.0	
MOUNTAIN VIEW LAND LLC	36-17319	Decreed	9/24/1976	COMMERCIAL, STOCKWATER	0.2	0.0	
MOUNTAIN WEST BARK PRODUCTS INC	22-7573	License	8/8/1988	COMMERCIAL	0.08	0.0	
MOWREY, KRISTIE; MOWREY, RICK	29-7009	Decreed	3/22/1968	DOMESTIC, IRRIGATION, STOCKWATER	0.11	4.5	
MOYLE, KEVIN A; MOYLE, TAYLOR N	36-17240	License	3/16/1989	COMMERCIAL, DOMESTIC, STOCKWATER	0.33	0.0	
MULLINS, CODY; MULLINS, KRISTY TADDONIO	45-14569	Decreed	6/1/1939	IRRIGATION	0.06	4.5	
MURRI BUILDERS LLC	25-14320	Decreed	8/10/1966	IRRIGATION	0.02	1.0	
MURRI BUILDERS LLC	25-14322	Decreed	7/27/1972	IRRIGATION	0.01	0.7	
NATION, DUANE; NATION, LEAH	34-13783	Decreed	4/2/1980	IRRIGATION	0.04	2.6	
NAYLOR, AUDREY; NAYLOR, LEIGH	25-7582	License	2/4/1991	DOMESTIC, IRRIGATION	0.09	3.0	
NEIBAUR, RYAN	25-7561	License	3/2/1990	IRRIGATION	0.27	24.0	
NELSEN DAIRY	36-8745	License	11/7/1995	COMMERCIAL, STOCKWATER	0.11	0.0	
NELSON, ERIC B; NELSON, SUAZANNE Y	25-7363	License	6/24/1983	DOMESTIC	0.04	0.0	
NELSON, LAURENCE	29-7868	License	9/11/1989	DOMESTIC, IRRIGATION	0.17	15.0	
NEW PHASE INVESTMENTS LLC	25-14186	License	9/18/2006	COMMERCIAL	0.05	0.0	
NICHOLS LAND LLC; NICHOLS, ANGELA; NICHOLS, DEREK A; NICHOLS, PATRICK J	34-13904	Decreed	12/17/1961	IRRIGATION	0.3	426.6	
NICKELSON, DALENE C	25-1793A	Decreed	4/30/1980	DOMESTIC, IRRIGATION, STOCKWATER	0.02	2.9	
NICKISCH, CRAIG W; NICKISCH, MARJORIE I	29-10731	Decreed	3/23/1959	IRRIGATION, STOCKWATER	0.1	4.1	
NIELSON, BENITA G; NIELSON, JACK W	29-7885	License	12/27/1989	IRRIGATION	0.11	5.0	
NO VIEW CALF RANCH LLC	36-7460AD	Decreed	3/25/1974	COMMERCIAL, STOCKWATER	0.06	0.0	
NO VIEW CALF RANCH LLC	36-8774	License	3/10/1998	DOMESTIC, STOCKWATER	0.13	0.0	
NOEL, DE ANN B; NOEL, WRIGHT R	22-7372	License	7/14/1981	DOMESTIC, STOCKWATER	0.07	0.0	

Attachment A -Sorted by Owner
List of Ground Water Rights Junior to October 11, 1900
(highlighted rights have 15-days to join a ground water district)

Owner	Water Right No.	Basis	Priority Date	Water Use List	Diversion Rate (cfs)	Total Acres	Enlargement
NORMAN E NEF & SONS INC	35-7962	Permit	6/1/1981	IRRIGATION	12.2	610.0	
NORMAN E NEF & SONS INC	35-7963	Permit	6/1/1981	IRRIGATION	6.4	320.0	
NORTH FORTY FOUR LLC	25-13026	Decreed	12/31/1957	COMMERCIAL	0.04	0.0	
NORTH RIM FAIRWAYS OWNERS ASSN INC	36-16406	License	2/24/2006	DOMESTIC	0.23	0.0	
NORTHSIDE RANCH CO LLC	36-2318B	Decreed	2/28/1957	STOCKWATER	0.05	0.0	
NORTHWEST FARM CREDIT SERVICES FLCA; ROTH INVESTMENTS LLC	37-23157	License	9/20/1990	COMMERCIAL	0.5	0.0	
NORTHWEST PIPELINE CORP	29-2376	Decreed	7/6/1956	COMMERCIAL, IRRIGATION	0.08	4.1	
NORTHWEST PIPELINE CORP	45-2531	Decreed	7/6/1956	DOMESTIC, INDUSTRIAL	0.04	0.0	
NUTTALL, ALIESHA DAWN; NUTTALL, JEFFREY DOUGLAS	25-7275	Decreed	2/8/1982	DOMESTIC, IRRIGATION, STOCKWATER	0.03	1.0	
OAKLEY VALLEY WATER CO	45-4273	Decreed	2/12/1954	MUNICIPAL	0.45	0.0	
OKELBERRY, TODD L	36-17355	Decreed	2/6/1953	IRRIGATION	0.07	10.0	
OKELBERRY, TODD L	36-17356	Decreed	2/6/1953	IRRIGATION	0.06	10.0	
OKELBERRY, TODD L	36-17357	Decreed	5/29/1956	IRRIGATION	0.07	10.0	
OKELBERRY, TODD L	36-17358	Decreed	6/24/1960	IRRIGATION	0.01	10.0	
OLSEN, GARY; OLSEN, PATRICIA	25-12353	Decreed	10/7/1953	COMMERCIAL, DOMESTIC	0.16	0.0	
ON TIME FINANCIAL LLC	22-14478	Permit	7/14/2022	COMMERCIAL, DOMESTIC	0.21	0.0	
OSTERHOUT, DANA; OSTERHOUT, GAYLEN; OSTERHOUT, LORRIE; OSTERHOUT, VIRGINIA M	45-10587	Decreed	6/30/1958	COMMERCIAL, DOMESTIC, IRRIGATION	0.08	0.5	
OSWALD, BRITTNEY; OSWALD, MATT	29-14171	Decreed	2/3/1961	IRRIGATION	0.06	3.0	
P U RANCH LTD C/O SCOTT SLOCUM	34-12396	Decreed	10/15/1984	STOCKWATER	0.36	0.0	Yes
PACIFICORP	25-7403	License	6/14/1985	WATER QUALITY IMPROVEMENT	0.45	0.0	
PACIFICORP	25-14431	License	2/19/2016	WATER QUALITY IMPROVEMENT	0.47	0.0	
PALACIO, WILLIAM M	37-19847	Decreed	3/15/1952	IRRIGATION	0.44	22.0	
PARKER, BRENT E; PARKER, KRISTINE	25-7073E	Decreed	8/1/1975	IRRIGATION	0.2	10.0	
PARKINSON FARMS	34-10393	Decreed	5/1/1976	IRRIGATION	0.26	306.0	Yes
PATTCO LLLP	45-7603	License	7/9/1986	IRRIGATION	1.26	447.0	
PAUL, LILAH; PAUL, WALTER T	45-2259	Decreed	5/24/1948	IRRIGATION	0.12	4.1	
PAULS, DEBBRAH; PAULS, RONALD	37-4390	Decreed	7/1/1916	DOMESTIC, IRRIGATION, STOCKWATER	0.04	1.2	
PAULS, DEBBRAH; PAULS, RONALD	37-4391	Decreed	7/1/1941	DOMESTIC, IRRIGATION, STOCKWATER	0.04	1.2	
PEARSON, CHELSEA	34-2323C	Decreed	2/11/1955	IRRIGATION	0.04	2.0	
PEARSON, JAY F; PEARSON, SUSAN	34-2412A	Decreed	4/13/1961	IRRIGATION	0.04	2.0	
PEHRSON, BYRON; PEHRSON, LOY G	34-10581	Decreed	5/1/1920	DOMESTIC, STOCKWATER	0.65	0.0	
PEHRSON, JOSH	34-2403	Decreed	3/31/1961	IRRIGATION	3.2	190.0	
PERFORMIX NUTRITION SYSTEMS LLC	36-17195	Decreed	12/24/1948	COMMERCIAL	0.09	0.0	
PERFORMIX NUTRITION SYSTEMS LLC	36-17196	Decreed	5/27/1974	COMMERCIAL	0.06	0.0	
PETTET, TERRY	34-4086	Decreed	6/9/1962	DOMESTIC, IRRIGATION, STOCKWATER	0.06	5.0	
PHILLIPS BROTHERS FARM & LIVESTOCK	25-14610	Decreed	10/15/1974	INDUSTRIAL	0.09	0.0	
PHINNEY, DAVID; RICHARDS, DEBORA	35-14870	Decreed	6/27/1983	DOMESTIC, IRRIGATION	0.02	0.5	
PILKINTON, C R; PILKINTON, THOMAS R	36-7650B	Decreed	7/30/1976	IRRIGATION	0.08	4.0	
PKD PROPERTIES LC; TLD PROPERTIES LLC	45-10761	Decreed	6/24/1957	COMMERCIAL, COOLING	0.02	0.0	
POCATELLO CHUBBUCK SCHOOL DISTRICT #25	29-11688	Decreed	8/10/1914	DOMESTIC, IRRIGATION	0.12	5.7	
POCATELLO READY MIX INC	27-10010	Decreed	6/20/1952	INDUSTRIAL	0.08	0.0	
POLO CLUB ESTATES WATER ASSN	25-7705	License	6/28/2000	DOMESTIC, FIRE PROTECTION	0.68	0.0	
PONY ACRES WATER ASSN	29-7625	Decreed	12/15/1981	DOMESTIC, IRRIGATION	0.16	2.0	
PORT OF ENTRY TRAVEL CENTER LLC	31-11787	Decreed	9/7/1971	COMMERCIAL	0.12	0.0	

Attachment A -Sorted by Owner
List of Ground Water Rights Junior to October 11, 1900
(highlighted rights have 15-days to join a ground water district)

Owner	Water Right No.	Basis	Priority Date	Water Use List	Diversion Rate (cfs)	Total Acres	Enlargement
POVEY, ANDREW E	36-16625	Decreed	11/11/1959	MITIGATION	0.11	0.0	
POVEY, ANDREW E	36-16627	Decreed	11/15/1970	MITIGATION	0.16	0.0	
POVEY, ANDREW E	36-16631	Decreed	5/26/1971	MITIGATION	0.01	0.0	
POVEY, ANDREW E	36-16629	Decreed	5/16/1980	MITIGATION	0.04	0.0	
POWERS, ANDREW; POWERS, KARA	25-14267	Decreed	8/10/1966	IRRIGATION	0.02	1.1	
PRICE, MARJORIE	22-14447	Permit	2/16/2022	COMMERCIAL	0.02	0.0	
PRINCE, CARI L; PRINCE, JAMES J	36-16101	License	5/9/1988	DOMESTIC	0.04	0.0	
PROBART, LEWIS L	29-7067	Decreed	8/3/1971	DOMESTIC, IRRIGATION, STOCKWATER	0.06	3.2	
PUTNAM, JANET D; PUTNAM, LAWRENCE D	27-12280	License	5/31/1989	DOMESTIC, IRRIGATION	0.04	1.0	
R C WILLEY HOME FURNISHINGS	35-14596	Permit	5/25/2018	COMMERCIAL	0.78	0.0	
RABURN, JAYNEE N; RABURN, LENARD H	29-7143B	Decreed	7/2/1973	DOMESTIC, IRRIGATION	0.03	1.0	
RANCH PROPERTIES LLC	45-11969	Decreed	6/1/1939	IRRIGATION	0.84	63.5	
RANCHO VIA WELL USERS ASSN	25-7404	License	6/28/1985	DOMESTIC, IRRIGATION	0.31	6.0	
RANDALL, JULIA; RANDALL, SCOTT	25-10298	Decreed	12/31/1949	DOMESTIC	0.08	0.0	
RANSOM, ELLEN; RANSOM, KARL	25-14262	Decreed	8/10/1966	IRRIGATION	0.02	1.1	
RANSTROM, GENE M	45-13667	Decreed	4/28/1951	IRRIGATION	0.21	13.0	
RASMUSSEN, JEFFREY R; RASMUSSEN, SHAWNA L	45-14534	Decreed	1/19/1978	IRRIGATION	0.01	1.5	
RASMUSSEN, JEFFREY R; RASMUSSEN, SHAWNA L	45-14535	License	2/12/1996	IRRIGATION	0.02	1.5	
RAYMOND, W CRAIG	25-13401	Decreed	6/28/1954	IRRIGATION, STOCKWATER	0.09	3.5	
REED, CHARLES LE ROY	35-12258	Decreed	6/1/1955	COMMERCIAL, DOMESTIC, STOCKWATER	0.09	0.0	
REES, CARL C; REES, PATRICIA	29-7240	Decreed	11/29/1974	DOMESTIC, IRRIGATION, STOCKWATER	0.085	1.3	
REYNOLDS, ALISA; REYNOLDS, NICOLAS	34-14928	Decreed	9/30/1966	IRRIGATION	0.04	4.0	
RHODEHOUSE, KEVIN	35-2924	Decreed	7/21/1965	INDUSTRIAL, STOCKWATER	1.11	0.0	
RHODEHOUSE, KEVIN	35-8659	License	10/15/1987	COMMERCIAL, STOCKWATER	0.15	0.0	
RICHARDS, DENICE	27-7343	Decreed	3/2/1983	DOMESTIC, IRRIGATION	0.08	5.0	
RICKS, CONNIE	25-7183	Decreed	1/14/1980	DOMESTIC, STOCKWATER	0.06	0.0	
RIDDLE, CATHERINE; RIDDLE, GLEN	25-14317	Decreed	8/10/1966	IRRIGATION	0.02	1.0	
RIGBY AIR VILLAGE LLC	25-14182	License	3/24/2006	COMMERCIAL	0.2	0.0	
RINDFLEISCH, JAMES A	34-7511	Permit	6/12/1989	IRRIGATION	1.85	92.4	
RINGEL, LORI; RINGEL, MERLYN R	35-14629	Decreed	12/31/1940	IRRIGATION	0.05	4.7	
RINGEL, LORI; RINGEL, MERLYN R	35-14628	Decreed	3/5/1948	IRRIGATION	0.03	4.7	
RINGEL, LORI; RINGEL, MERLYN R	35-14630	Decreed	9/28/1981	IRRIGATION	0.01	4.7	
RITCHIE, JOHN M	35-13657	Decreed	3/13/1948	IRRIGATION	0.08	4.0	
RITCHIE, JOHN M; RITCHIE, KAYE	35-13997	Decreed	5/11/1949	IRRIGATION	0.55	48.4	
RITCHIE, JOHN M; RITCHIE, KAYE	35-13993	Decreed	7/13/1954	IRRIGATION	0.2	34.4	
RITCHIE, JOHN M; RITCHIE, KAYE	35-13999	Decreed	4/1/1966	IRRIGATION	0.15	48.4	Yes
RITCHIE, JOHN M; RITCHIE, KAYE	35-13995	Decreed	11/12/1975	IRRIGATION	0.42	34.4	
RIVERBEND ESTATES	29-8015	License	6/22/1990	DOMESTIC	0.25	0.0	
RIVERSIDE DAIRY INC	36-4235	Decreed	1/1/1954	COMMERCIAL, DOMESTIC, STOCKWATER	0.21	0.0	
ROBCO LLC	31-10665	Decreed	12/31/1925	DOMESTIC	0.1	0.0	
ROBCO LLC	31-12562	Decreed	12/27/1977	IRRIGATION	1.17	127.0	
ROBCO LLC	31-12563	Decreed	2/28/1979	IRRIGATION	1.36	127.0	
ROBINSON BROS LAND LLC	45-12909B	Decreed	4/1/1961	COMMERCIAL, STOCKWATER	0.04	0.0	
ROBINSON WATER ASSN INC	25-4064	Decreed	6/1/1942	DOMESTIC	0.1	0.0	
ROBINSON, LOGAN D; ROBINSON, RICKY	29-4393	Decreed	3/1/1963	DOMESTIC, IRRIGATION	0.07	3.3	

Attachment A -Sorted by Owner
List of Ground Water Rights Junior to October 11, 1900
(highlighted rights have 15-days to join a ground water district)

Owner	Water Right No.	Basis	Priority Date	Water Use List	Diversion Rate (cfs)	Total Acres	Enlargement
ROBINSON, PAXTON	45-14566	Decreed	2/1/1954	IRRIGATION	0.14	33.0	
ROBINSON, PAXTON	45-14591	Decreed	2/1/1954	IRRIGATION	0.02	37.0	
ROBINSON, PAXTON	45-14565	Decreed	12/10/1956	IRRIGATION	0.3	33.0	
ROBINSON, PAXTON	45-14590	Decreed	12/10/1956	IRRIGATION	0.04	37.0	
ROCKY HILLS ENTERPRISES LLC	25-14600	Permit	6/5/2025	DOMESTIC	0.18	0.0	
ROEDER, JAMES L; ROEDER, JOHN	29-7177	License	3/4/1974	DOMESTIC, STOCKWATER	0.08	0.0	
ROMRIELL, ELMER; ROMRIELL, LOUISE	29-12074	Decreed	4/20/1937	DOMESTIC	0.04	0.0	
ROSE, JUSTIN ALLEN; ROSE, KELSEY BEAL	34-14932	Decreed	2/20/1961	IRRIGATION	0.04	2.0	
ROSENBERG RANCH & FARMS LLC	25-11823	Decreed	7/16/1927	DOMESTIC, STOCKWATER	0.74	0.0	
ROSENKRANCE, LESTER K; ROSENKRANCE, LOWAYNE K	34-4035F	Decreed	8/1/1960	IRRIGATION	0.16	8.0	
ROWLAN, BRIAN; ROWLAN, JESSICA	25-14608	Decreed	11/3/1952	MUNICIPAL	0.05	0.0	
ROWLAN, BRIAN; ROWLAN, JESSICA	35-14923	Decreed	11/3/1952	IRRIGATION	1.36	128.1	
ROWLAND, ROBERT	29-13892	Decreed	10/28/1953	IRRIGATION, STOCKWATER	2.12	117.6	
ROWLAND, ROBERT	29-14443	Decreed	10/28/1953	IRRIGATION	0.01	0.9	
ROWLAND, ROBERT	29-14447	Decreed	10/28/1953	IRRIGATION	0.01	0.3	
ROWLAND, ROBERT	29-14455	Decreed	10/28/1953	IRRIGATION	0.03	3.4	
RR WOMENS REAL ESTATE LLC	36-17360	Decreed	1/21/1957	IRRIGATION	0.07	58.9	
RUDELL, DANIEL A; RUDELL, VICKI L	25-14318	Decreed	8/10/1966	IRRIGATION	0.02	1.2	
RUDY, THOMAS A; TREVINO, KRISTIN; TREVINO, LUKE	45-7278	Decreed	12/6/1976	DOMESTIC	0.24	0.0	
RUFF, DOUGLAS L; RUFF, JENNIFER	25-7382	License	6/29/1983	IRRIGATION	0.1	5.0	
RUNHARD LLC	22-7293	Decreed	5/24/1979	COOLING, HEATING	0.15	0.0	
SAGE HOLLOW WATER USERS ASSOC	29-2438A	Decreed	2/3/1961	IRRIGATION	2.24	112.0	
SAND BOX RV LLC	21-13334	Decreed	2/24/1953	COMMERCIAL	0.03	0.0	
SAND BOX RV LLC	21-13335	Decreed	6/7/1957	COMMERCIAL	0.02	0.0	
SAND BOX RV LLC	21-13333	Decreed	8/4/1979	COMMERCIAL	0.03	0.0	
SAND SPRINGS LP	36-17052	License	7/15/2015	DIVERSION TO STORAGE, WILDLIFE STORAGE	2.43	0.0	
SANT, CARMA; SANT, WILLIAM L	29-11015	Decreed	3/1/1956	COMMERCIAL, DOMESTIC, STOCKWATER	0.08	0.0	
SCC PROPERTIES LLC	37-23469	Decreed	11/25/1962	IRRIGATION	0.38	19.0	
SCENIC FALLS FEDERAL CREDIT UNION	25-14276	Decreed	8/10/1966	IRRIGATION	0.03	1.3	
SCHNEIDER, ARLYNN; SCHNEIDER, FRED	35-11852	Decreed	4/1/1934	COMMERCIAL, DOMESTIC	0.08	0.0	
SCHOLZ-ALVAREZ, INGRID K	34-7253	Decreed	9/22/1980	DOMESTIC, IRRIGATION	0.15	15.0	
SCHREINER FARMS IDAHO LLC	35-2488	Decreed	1/10/1957	IRRIGATION	0.02	2.0	
SCHREINER FARMS IDAHO LLC	35-2922	Decreed	4/7/1958	IRRIGATION	0.01	2.0	
SCHREINER FARMS IDAHO LLC	35-8951	License	7/29/1991	IRRIGATION	0.88	44.0	
SCHROEDER, MICHELLE; SCHROEDER, NATHAN	29-4104	Decreed	7/28/1955	IRRIGATION	3	150.0	
SCHULTZ, ROBYN	29-14183	Decreed	2/3/1961	IRRIGATION	0.06	3.0	
SCHWENDIMAN, DAVID; SCHWENDIMAN, DIANE P; SCHWENDIMAN, VAL E	22-14746	License	3/25/1991	IRRIGATION	0.38	471.0	
SCHWENDIMAN, DAVID; SCHWENDIMAN, DIANE P; SCHWENDIMAN, VAL E	22-14747	License	3/25/1991	IRRIGATION	0.02	471.0	
SCHWENDIMAN, DAVID; SCHWENDIMAN, DIANE P; SCHWENDIMAN, VAL E	22-7703	License	3/25/1991	IRRIGATION	6.77	2050.5	
SCHWENDIMAN, DAVID; SCHWENDIMAN, DIANE P; SCHWENDIMAN, VAL E	22-7704	License	3/25/1991	IRRIGATION	7.3	608.0	
SCHWENDIMAN, DAVID; SCHWENDIMAN, VAL E	22-13292	License	1/5/1992	IRRIGATION	4.41	471.0	
SCOTT, LAMOND; SCOTT, RUTH	35-10855	Decreed	1/4/1954	COMMERCIAL, DOMESTIC	0.04	0.0	
SCOTT, STANLEY K	31-7512	License	11/30/1988	DOMESTIC, STOCKWATER	0.19	0.0	
SCOTT, STANLEY K	31-7514	License	11/30/1988	DOMESTIC	0.04	0.0	
SEARLE BROTHERS LAND & LIVESTOCK LLC	45-13986	Decreed	11/11/1959	COMMERCIAL, STOCKWATER	0.08	0.0	

Attachment A -Sorted by Owner
List of Ground Water Rights Junior to October 11, 1900
(highlighted rights have 15-days to join a ground water district)

Owner	Water Right No.	Basis	Priority Date	Water Use List	Diversion Rate (cfs)	Total Acres	Enlargement
SEARLE BROTHERS LAND & LIVESTOCK LLC	45-13987	Decreed	11/15/1970	COMMERCIAL, STOCKWATER	0.13	0.0	
SEARLE BROTHERS LAND & LIVESTOCK LLC	45-13989	Decreed	5/26/1971	COMMERCIAL, STOCKWATER	0.01	0.0	Yes
SEARLE BROTHERS LAND & LIVESTOCK LLC	45-13988	Decreed	5/16/1980	COMMERCIAL, STOCKWATER	0.03	0.0	
SEATON, RICHARD	29-12073	Decreed	4/20/1937	DOMESTIC	0.04	0.0	
SECRIST, DREW; SECRIST, KAYLA	35-14865	Decreed	9/8/1961	IRRIGATION	0.16	4.0	
SERR, DALLAS	36-2730	Decreed	7/30/1954	IRRIGATION	1	50.0	
SHAW, SHELLEE	37-23207	Decreed	9/20/1974	IRRIGATION	0.03	2.2	
SHOSHONE BANNOCK AGRI BUSINESS CORPORTION	29-13940	Decreed	10/3/1977	IRRIGATION	0.13	7.5	
SHOSHONE BANNOCK TRIBES	29-13779	Decreed	11/22/1919	IRRIGATION, STOCKWATER	0.58	29.2	
SHOSHONE BANNOCK TRIBES	27-7000	Decreed	7/27/1967	MUNICIPAL	0.5	0.0	
SHOSHONE BANNOCK TRIBES	29-7326	Decreed	4/28/1976	IRRIGATION	2.53	160.0	
SHOSHONE BANNOCK TRIBES	29-13941	Decreed	10/3/1977	IRRIGATION	0.18	10.5	
SHURTLIFF, MERLENE; SHURTLIFF, RODNEY	35-8855	License	9/7/1989	DOMESTIC, STOCKWATER	0.08	0.0	
SIEVERS, GERALD J; SIEVERS, WANDA L	45-2216A	Decreed	1/5/1946	IRRIGATION	3	160.0	
SIMPER, HAIZER ONEAL; SIMPER, JENSEN BRYN	35-14901	Decreed	8/19/1977	IRRIGATION	0.11	6.0	
SIX FLAGS INC	34-13900	Decreed	10/25/1965	IRRIGATION	0.29	16.0	
SLAGOWSKI, JOE; SLAGOWSKI, NICOLE	31-12232	Decreed	12/31/1943	STOCKWATER	0.12	0.0	
SMITH, DALE E	34-2404	Decreed	3/1/1961	IRRIGATION, STOCKWATER	1.4	66.0	
SMITH, NORBERT DARRELL	29-7171	Decreed	2/4/1974	DOMESTIC	0.16	0.0	
SMITH, RANDY L; SMITH, SALLY R	29-8004	License	4/13/1990	DOMESTIC, IRRIGATION	0.04	3.0	
SMITH, RICHARD F	22-14612	Decreed	7/5/1973	MUNICIPAL	0.25	0.0	
SMITH, STANLEY P	25-14169	Decreed	12/10/1954	IRRIGATION	0.03	1.7	
SNAKE RIVER BUSINESS PARK BLDG #1 LLC	35-14787	Permit	8/19/2022	COMMERCIAL	0.2	0.0	
SNELL, MARK	29-7696	License	3/16/1983	DOMESTIC, IRRIGATION	0.08	2.0	
SOHN, EDNA G; SOHN, HERBERT F; SOHNS INC	35-8333	Decreed	12/12/1983	COMMERCIAL, DOMESTIC	0.08	0.0	
SORENSEN, MITCHELL D	34-2428	Decreed	4/1/1979	IRRIGATION	3.85	2478.0	
SOUTH INTERCHANGE PROPERTIES LLC	35-14700	Decreed	12/24/1948	IRRIGATION	0.13	23.8	
SOUTH INTERCHANGE PROPERTIES LLC	35-14701	Decreed	5/27/1974	IRRIGATION	0.07	23.8	
SOUTH RIDGE LAND LLC	45-14061	Decreed	12/3/1971	COMMERCIAL, DOMESTIC, STOCKWATER	1.01	0.0	
SOUTH, BARRY; SOUTH, ELINOR	35-14616	Decreed	12/31/1940	IRRIGATION	0.04	3.3	
SOUTH, BARRY; SOUTH, ELINOR	35-14614	Decreed	3/5/1948	IRRIGATION	0.02	3.3	
SOUTH, BARRY; SOUTH, ELINOR	35-14618	Decreed	9/28/1981	IRRIGATION	0.01	3.3	
SOUTHFIELD LAND & LIVESTOCK LLC	36-7295C	Decreed	12/11/1973	COMMERCIAL, STOCKWATER	0.32	0.0	
SPENCER, DAVID RANDY; SPENCER, MICHELLE	31-11946	Decreed	6/22/1953	COMMERCIAL, STOCKWATER	0.12	0.0	
SPENCER, DAVID RANDY; SPENCER, MICHELLE	31-11942	Decreed	7/25/1955	COMMERCIAL, STOCKWATER	0.03	0.0	
SPENCER, DAVID RANDY; SPENCER, MICHELLE	31-11944	Decreed	7/26/1961	COMMERCIAL, STOCKWATER	0.02	0.0	
STANDLEY LAND & INVESTMENTS LLC	36-17148	Decreed	4/13/1976	IRRIGATION	0.15	7.7	
STANGER, KARA; STANGER, SPENCER	35-14726	Decreed	12/31/1940	IRRIGATION	0.06	5.2	
STANGER, KARA; STANGER, SPENCER	35-14723	Decreed	3/5/1948	IRRIGATION	0.04	5.2	
STANGER, KARA; STANGER, SPENCER	35-14729	Decreed	9/28/1981	IRRIGATION	0.01	5.2	
STARMARC LLC	36-12462	Decreed	12/31/1958	COMMERCIAL	0.07	0.0	
STAVAST, CHATELAINE FMS; STAVAST, LANSON J	34-14710	Decreed	11/28/1952	IRRIGATION	0.01	6.0	
STAVAST, CHATELAINE FMS; STAVAST, LANSON J	34-14708	Decreed	5/16/1977	IRRIGATION	0.11	6.0	
STAVAST, CHATELAINE FMS; STAVAST, LANSON J	34-14711	Decreed	4/1/1987	IRRIGATION	0.01	6.0	Yes
STEELE LAND HOLDINGS LLC	35-14927	Decreed	2/6/1963	IRRIGATION	0.21	12.0	

Attachment A -Sorted by Owner
List of Ground Water Rights Junior to October 11, 1900
(highlighted rights have 15-days to join a ground water district)

Owner	Water Right No.	Basis	Priority Date	Water Use List	Diversion Rate (cfs)	Total Acres	Enlargement
SUMMIT TRUSTEES PLLC	25-14310	Decreed	8/10/1966	IRRIGATION	0.02	0.9	
SUNDOWN CORP INC	35-10256	Decreed	5/1/1920	COMMERCIAL, STOCKWATER	0.07	0.0	
SUNROC CORPORATION	29-13891	Decreed	10/28/1953	IRRIGATION, STOCKWATER	0.9	48.0	
SUNROC CORPORATION	29-7754	License	6/17/1983	COMMERCIAL	0.81	0.0	
TABER, DONALD E	37-10161	Decreed	4/1/1955	COMMERCIAL	0.04	0.0	
TABLE ROCK HOLDINGS	35-13320	License	8/7/2001	DOMESTIC	0.1	0.0	
TANNER, KATHY; TANNER, REYNOLD	25-2139	Decreed	10/30/1961	IRRIGATION	1.54	38.0	
TAYLOR, LOIS; TAYLOR, LYLE D	25-7110	Decreed	5/9/1977	IRRIGATION	0.32	16.0	
TAYLOR, RODNEY R; TAYLOR, STEPHANIE A	37-2526B	Decreed	11/28/1951	IRRIGATION	0.06	3.0	
TERNUS, BRENDA; TERNUS, GARY A	35-13858	Decreed	4/27/1964	IRRIGATION	0.32	8.0	
TERRETON TRACTOR INC	31-7346	Decreed	12/2/1980	COMMERCIAL, DOMESTIC	0.04	0.0	
TEUSCHER, DENNIS	29-7853	License	8/3/1988	IRRIGATION	0.09	3.0	
THE LAVRADOR BOERSIG TRUST	25-14617	License	3/2/1990	IRRIGATION	0.12	11.0	
THE LOVELAND FAMILY TRUST	27-11205	Decreed	1/31/1939	DOMESTIC, STOCKWATER	0.44	0.0	
THE LOVELAND FAMILY TRUST	27-7069	Decreed	12/3/1976	IRRIGATION	3.42	171.0	
THOMAS, CATHERINE F; THOMAS, KEVIN E	25-14303	Decreed	8/10/1966	IRRIGATION	0.02	0.9	
THOMPSON, BETTY L; THOMPSON, LYNN	29-7075A	Decreed	2/4/1972	IRRIGATION	0.06	3.1	
THOMPSON, HOWARD M	25-7508	License	6/19/1989	DOMESTIC, STOCKWATER	0.11	0.0	
THOMPSON, JAMES R	22-7453	License	6/24/1983	DOMESTIC	0.04	0.0	
THOMPSON, KRISTEN R	34-14887	Decreed	5/16/1977	IRRIGATION	0.04	2.3	
THOMPSON, KRISTEN R	34-14889	Decreed	4/1/1987	IRRIGATION	0.01	2.3	Yes
TOMLIN, STEPHEN	29-13730	License	6/7/1983	IRRIGATION	0.01	0.5	
TOWN & COUNTRY MOBILE HOME PARK LLC	35-4258	Decreed	6/1/1962	DOMESTIC	0.22	0.0	
TRACY, JACOB	34-13761	Decreed	11/28/1952	DIVERSION TO STORAGE, FISH PROPAGATION STORAGE, IRRIGATION, RECREATION STORAGE	0.03	5.2	
TRACY, JACOB	34-7194	Decreed	5/16/1977	IRRIGATION	0.1	5.2	
TRACY, JACOB	34-14342	Decreed	4/1/1987	IRRIGATION	0.01	5.2	Yes
TRAINOR, LISA; TRAINOR, MARK	25-7392A	License	12/16/1983	IRRIGATION	0.14	7.0	
TURNER LAND & LIVESTOCK LLC	45-4033	Decreed	8/1/1935	IRRIGATION	1.67	80.0	
TURNER WELL ASSN	29-7700	License	4/27/1983	IRRIGATION	0.4	19.9	
UNION PACIFIC RAILROAD CO	36-4204	Decreed	8/18/1903	COMMERCIAL, DOMESTIC, MUNICIPAL	0.33	0.0	
UNION PACIFIC RAILROAD CO	36-4201	Decreed	3/24/1913	INDUSTRIAL, STOCKWATER	0.22	0.0	
UNION PACIFIC RAILROAD CO	36-4205	Decreed	5/4/1918	STOCKWATER	0.06	0.0	
UNION PACIFIC RAILROAD CO	36-4202	Decreed	6/5/1925	INDUSTRIAL	0.04	0.0	
UNION PACIFIC RAILROAD CO	36-4203	Decreed	9/13/1957	COMMERCIAL, DOMESTIC, MUNICIPAL	0.22	0.0	
UNITED ALLIANCE & FIDELITY CORP	25-7387	Decreed	12/4/1983	IRRIGATION	0.1	5.0	
US BUREAU OF INDIAN AFFAIRS	29-12560	Decreed	8/23/1954	IRRIGATION	3.75	187.9	
US BUREAU OF INDIAN AFFAIRS	29-12565	Decreed	8/23/1954	COOLING	0.04	0.0	
US BUREAU OF LAND MANAGEMENT	34-2373B	Decreed	7/5/1960	IRRIGATION	0.1	5.0	
US BUREAU OF LAND MANAGEMENT	35-7685	Decreed	3/22/1977	IRRIGATION	2.48	124.0	
US BUREAU OF LAND MANAGEMENT	35-7534B	Decreed	8/4/1979	IRRIGATION	1.09	57.0	
US BUREAU OF LAND MANAGEMENT	36-16583	Decreed	3/15/1987	IRRIGATION	0.03	4.0	Yes
US BUREAU OF LAND MANAGEMENT	36-8726	Permit	4/28/1994	STOCKWATER, WILDLIFE	0.12	0.0	
US BUREAU OF LAND MANAGEMENT	21-13032	License	2/24/2006	STOCKWATER, WILDLIFE	0.02	0.0	
US BUREAU OF LAND MANAGEMENT	34-14459	Permit	8/26/2014	STOCKWATER, WILDLIFE	0.15	0.0	

Attachment A -Sorted by Owner
List of Ground Water Rights Junior to October 11, 1900
(highlighted rights have 15-days to join a ground water district)

Owner	Water Right No.	Basis	Priority Date	Water Use List	Diversion Rate (cfs)	Total Acres	Enlargement
US BUREAU OF RECLAMATION	25-7201	Decreed	8/11/1980	DOMESTIC, IRRIGATION	0.14	4.0	
US DEPT OF ENERGY	34-10901	Decreed	4/7/1950	SEE REMARKS	80	0.0	
US DEPT OF ENERGY	35-7098	Decreed	8/2/1969	FISH PROPAGATION	20	0.0	
US DEPT OF ENERGY	35-7097	Decreed	9/30/1969	DOMESTIC, FISH PROPAGATION	4	0.0	
US DEPT OF INTERIOR	21-7517	License	2/27/1992	STOCKWATER, WILDLIFE	0.07	0.0	
US FISH & WILDLIFE SERVICE	31-4066	Decreed	11/12/1936	DOMESTIC, IRRIGATION	0.06	1.0	
US NATIONAL PARK SERVICE	34-12383	Decreed	5/2/1924	COMMERCIAL, DOMESTIC, IRRIGATION	0	0.0	
US NATIONAL PARK SERVICE	34-12385	Decreed	7/23/1928	COMMERCIAL, DOMESTIC, IRRIGATION	0	0.0	
USDA ARS SHEEP EXPERIMENT STATION	31-11201	Decreed	10/30/1915	ADMINISTRATIVE	0.27	0.0	
USDA ARS SHEEP EXPERIMENT STATION	31-11200	Decreed	11/21/1916	ADMINISTRATIVE	0.231	0.0	
V L NEIBAUR FARMS LLC	25-14616	License	3/2/1990	IRRIGATION	3.61	325.5	
VALLEY MOBILE HOME COURT	25-12489	Decreed	3/31/1958	DOMESTIC	0.23	0.0	
VALLEY SCHOOL DISTRICT #262	36-15190	Decreed	9/1/1954	DOMESTIC, IRRIGATION	0.15	0.2	
VALLEY SCHOOL DISTRICT #262	36-16299	License	9/22/2004	DOMESTIC, FIRE PROTECTION	1.52	0.0	
VALLEY VIEW HEIGHTS SUBDIVISION WATER CO	25-7344	Decreed	7/29/1983	DOMESTIC, STOCKWATER	0.11	0.0	
VALLEY VIEW HEIGHTS SUBDIVISION WATER CO	25-13986	License	6/16/2003	DOMESTIC	0.08	0.0	
VAN DYKE, VIRGINIA	37-10019	Decreed	2/1/1961	COMMERCIAL, STOCKWATER	0.06	0.0	
VAN OVER, MARY; VAN OVER, RAYMOND	25-7650	License	12/29/1982	DOMESTIC, IRRIGATION, STOCKWATER	0.06	1.0	
VEENSTRA, FRANK W	36-17233	Decreed	1/31/1961	STOCKWATER	0.38	0.0	
VERBREE LAND HOLDINGS LLC	36-8609	License	10/21/1991	DOMESTIC, IRRIGATION, STOCKWATER	0.02	2.5	
VERDEGAAL LIVING TRUST	37-2676	Decreed	12/11/1961	IRRIGATION	1.85	450.4	
VH PROPERTIES LLC	25-14595	Decreed	10/9/1961	COMMERCIAL, STOCKWATER	0.84	0.0	
WADDOUPS, LE ANNE; WADDOUPS, WADE	34-2426A	Decreed	12/7/1961	IRRIGATION	0.833	37.0	
WADE, NANCY; WADE, RONALD	25-7425	License	6/6/1988	DOMESTIC, IRRIGATION	0.05	1.0	
WAGNER JR, EDWARD P; WAGNER, KRISTIE L	35-8856	Decreed	8/11/1989	DOMESTIC, STOCKWATER	0.1	0.0	
WAITMAN, DAVID B; WAITMAN, MARGARET	29-11435	Decreed	4/20/1945	IRRIGATION	0.05	1.8	
WALKER, ROLAND L	25-11822	Decreed	5/15/1935	DOMESTIC, STOCKWATER	0.7	0.0	
WALKER, ROLAND L	25-11821	Decreed	6/19/1962	DOMESTIC, STOCKWATER	1.32	0.0	
WALTERS PRODUCE INC	22-12520	Decreed	12/31/1951	COMMERCIAL	0.23	0.0	
WALTERS READY MIX INC	22-11666	Decreed	6/1/1947	INDUSTRIAL, RECREATION	0.04	0.0	
WALTERS, BRUCE A; WALTERS, MARCEY L	25-7596	License	6/26/1991	DOMESTIC, IRRIGATION	0.15	10.0	
WANSTROM, DAVID E; WANSTROM, NANCY W	34-2435B	Decreed	7/26/1961	IRRIGATION	0.08	4.5	
WARD, ALLAN	45-14476	Decreed	9/15/1971	COMMERCIAL, IRRIGATION, STOCKWATER	0.3	1.0	
WARD, BRADLEY; WARD, BRITTANY	35-14934	Decreed	2/24/1953	IRRIGATION	3.2	441.7	
WARD, BRADLEY; WARD, BRITTANY	35-14935	Decreed	6/7/1957	IRRIGATION	1.57	441.7	
WARD, BRADLEY; WARD, BRITTANY	35-14933	Decreed	8/4/1979	IRRIGATION	3.69	441.7	
WARD, DANIEL G; WARD, KARLA	45-14422	Decreed	12/11/1953	COMMERCIAL, STOCKWATER	0.06	0.0	
WARD, DELORA; WARD, REED I	25-14309	Decreed	8/10/1966	IRRIGATION	0.02	1.0	
WARNER, KAREN; WARNER, VAN H	25-14072	Decreed	10/31/1938	IRRIGATION, STOCKWATER	0.11	3.0	
WASSERLEIN, WILLIAM	45-14563	Decreed	6/1/1939	IRRIGATION	0.02	1.8	
WAYNE PROPERTIES LLC	25-14460	Decreed	2/19/1982	IRRIGATION	0.1	353.9	
WAYNE PROPERTIES LLC	25-14461	Decreed	2/19/1982	IRRIGATION	0.1	353.9	
WAYNE PROPERTIES LLC	25-14463	Decreed	2/19/1982	IRRIGATION	0.1	353.9	
WAYNE PROPERTIES LLC	25-14473	Decreed	2/19/1982	IRRIGATION	0.1	353.9	
WAYNE PROPERTIES LLC	25-14476	Decreed	2/19/1982	IRRIGATION	0.1	353.9	

Attachment A -Sorted by Owner
List of Ground Water Rights Junior to October 11, 1900
(highlighted rights have 15-days to join a ground water district)

Owner	Water Right No.	Basis	Priority Date	Water Use List	Diversion Rate (cfs)	Total Acres	Enlargement
WAYNE PROPERTIES LLC	25-14489	Decreed	2/19/1982	IRRIGATION	0.1	353.9	
WAYNE PROPERTIES LLC	25-14519	Decreed	2/19/1982	IRRIGATION	0.03	1.3	
WAYNE PROPERTIES LLC	25-14520	Decreed	2/19/1982	IRRIGATION	0.01	353.9	
WAYNE PROPERTIES LLC	25-14495	License	1/14/1983	IRRIGATION	0.07	285.4	
WAYNE PROPERTIES LLC	25-14503	License	1/14/1983	IRRIGATION	0.07	285.4	
WELLS, DELOS H	35-8220	License	8/4/1983	DOMESTIC, IRRIGATION	0.05	4.5	
WELLS, DELOS H; WELLS, LUELLA	35-10874	Decreed	10/1/1962	DOMESTIC, IRRIGATION	0.1	3.0	
WENDLING, JACOB; WENDLING, JAIME	29-14458	Decreed	10/28/1953	IRRIGATION	0.02	3.2	
WENDLING, JACOB; WENDLING, JAIME	29-14438	Decreed	6/23/1977	IRRIGATION	0.03	3.2	
WESTERN AG PRODUCTS LLC	45-10305	Decreed	6/15/1949	DOMESTIC, INDUSTRIAL	0.04	0.0	
WHEATLEY, SCHAUNEE; WHEATLEY, SCOTT	29-14461	Decreed	10/28/1953	IRRIGATION	0.02	2.0	
WHEATLEY, SCHAUNEE; WHEATLEY, SCOTT	29-14441	Decreed	6/23/1977	IRRIGATION	0.02	2.0	
WHEELOCK, MICHAEL T; WHEELOCK, TINA J	29-14448	Decreed	10/28/1953	IRRIGATION	0.02	2.1	
WHEELOCK, MICHAEL T; WHEELOCK, TINA J	29-14428	Decreed	6/23/1977	IRRIGATION	0.02	2.1	
WHITEWATER WATER USERS ASSN	29-2438B	Decreed	2/3/1961	IRRIGATION	0.74	37.0	
WHITEWATER WATER USERS ASSN	29-7819	Decreed	9/20/1979	DOMESTIC	2	0.0	
WILDE, CECIL; WILDE, NANCY JO	25-11653	Decreed	5/1/1942	IRRIGATION	0.09	4.5	
WILKINSON, LAUREL; WILKINSON, LORENZO H	29-12077	Decreed	4/20/1937	DOMESTIC	0.04	0.0	
WILLIAMS, CLAUDIA; WILLIAMS, JOHN	25-7528	License	9/19/1989	IRRIGATION	0.04	1.3	
WILLIAMS, LYNETTE D; WILLIAMS, ROBERT E	35-12733	Decreed	4/1/1945	DOMESTIC	0.17	0.0	
WILLIE, DANIEL L	36-16113	Decreed	11/11/1959	MITIGATION	0.2	30.2	
WILSON, HARLEM E; WILSON, SONDRAL	29-13474	Decreed	10/26/1948	COMMERCIAL	0.04	0.0	
WILSON, JOHN CHARLES	29-7916	License	3/20/1990	IRRIGATION	0.09	4.5	
WILSON, KINDEE	29-7294	Decreed	11/4/1975	DOMESTIC, IRRIGATION	0.12	8.0	
WOOD, HEIDI; WOOD, J ADAM	29-8009	License	7/26/1990	IRRIGATION, STOCKWATER	0.04	1.5	
WOODBURY, BRYCE; WOODBURY, STEPHANIE	34-13878	Decreed	1/30/1961	IRRIGATION	0.01	1.0	
WOODMAN, ERIC; WOODMAN, MICHELLE	34-14237	Decreed	9/29/1966	IRRIGATION	0.04	2.2	
WOODMAN, ERIC; WOODMAN, MICHELLE	34-14239	Decreed	5/20/1984	IRRIGATION	0.01	2.2	Yes
WOODVILLE WATER & SEWER DISTRICT	35-11318	Decreed	5/1/1939	COMMERCIAL, DOMESTIC	0.35	0.0	
WRIDE FARMS	35-8949	Permit	8/26/1991	IRRIGATION	3	150.0	
WRIGHT, LE ROY C; WRIGHT, MARILYN	25-7256	Decreed	5/12/1981	IRRIGATION	0.05	0.7	
YANCEY, CLEM R	35-7955	License	3/10/1981	DOMESTIC, STOCKWATER	0.06	0.0	
YOUNG & YOUNG LIVESTOCK LLC	25-14494	Permit	8/3/2021	DOMESTIC	0.23	0.0	
YOUNG, DE VONA; YOUNG, WILLIAM N	25-7437	License	8/26/1988	DOMESTIC, STOCKWATER	0.07	0.0	
YOUNG, JUDY D; YOUNG, KENNETH A	25-7436	License	9/14/1988	IRRIGATION	0.03	1.5	
ZIRKELBACH, NANCY; ZIRKELBACH, RICHARD	25-7440	License	8/25/1988	DOMESTIC, IRRIGATION	0.04	1.2	
ZWEIFEL PROPERTIES LLC	32-10031	Decreed	5/1/1968	DOMESTIC, STOCKWATER	0.12	0.0	

EXPLANATORY INFORMATION TO ACCOMPANY A FINAL ORDER

(To be used in connection with actions when a hearing was **not** held)

The accompanying document is a “**Final Order**” issued by the Idaho Department of Water Resources (“Department”) pursuant to Idaho Code § 67-5246. The following statements describe the procedures and time limits for seeking reconsideration or other administrative relief as required by Idaho Code § 67-5248.

PETITION FOR RECONSIDERATION

(See Idaho Code § 67-5246(4))

Any party may file a petition for reconsideration of this final order within fourteen (14) days of the service date of this order as shown on the certificate of service. **Note: the petition must be received by the Department within this fourteen (14) day period.** The presiding officer will act on a petition for reconsideration within twenty-one (21) days of its receipt, or the petition will be considered denied by operation of law.

REQUEST FOR HEARING

(See Idaho Code § 42-1701A(3))

Unless the right to a hearing before the Director or the Water Resource Board is otherwise provided by statute, any person aggrieved by any final decision, determination, order, or action of the Director of the Department and who has not previously been afforded an opportunity for a hearing on the matter shall be entitled to a hearing before the Director to contest the action. The person shall file with the Director, within fifteen (15) days after receipt of written notice of the action issued by the Director, or receipt of actual notice, a written petition stating the grounds for contesting the action by the Director and requesting a hearing. **Note: The request must be received by the Department within this fifteen (15) day period.**

CERTIFICATE OF SERVICE

(See IDAPA 37.01.01.053, 37.01.01.202)

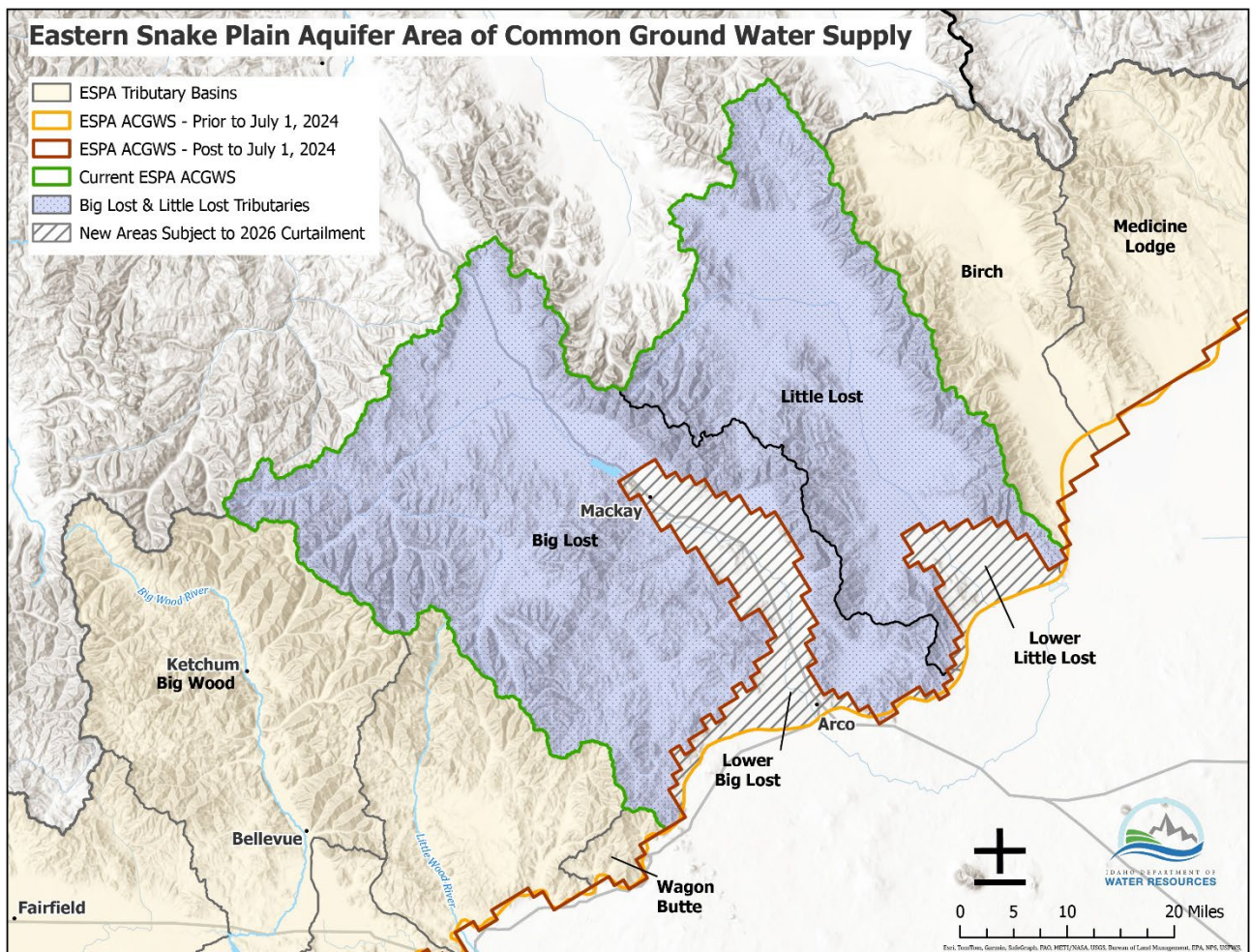
All documents filed with the Department in connection with a petition for reconsideration or a request for hearing of this final order shall be served on all other parties to the proceeding in accordance with Rules 53 and 202 of the Department’s Rules of Procedure.

Much water litigation has resulted from conflicts between Snake River surface water users with senior water rights and groundwater users with junior water rights in the ESPA. The litigation led to a water delivery call in 2005 by the SWC, the coalition of seven surface water irrigation entities that collectively irrigate more than 500,000 acres of farmland in Southern Idaho.

Under the SWC's water delivery call in 2005, the Director of IDWR is required by law to issue an order at the beginning of the irrigation season and again in early July determining the shortfall to senior surface water users due to the pumping impacts of junior groundwater users and determining their obligations to curtail water use or mitigate for depletions to the holders of senior priority water rights.

Please see the Director's Methodology Order for more details. The Director will issue an updated order in July after considering an updated water supply estimate and crop water need information available at that time.

#####



**COEUR D'ALENE TRIBE WATER RIGHTS SETTLEMENT AGREEMENT
BETWEEN THE UNITED STATES, COEUR D'ALENE TRIBE,
STATE OF IDAHO AND OTHER WATER USERS**

1.0 INTRODUCTION

The purpose of this Agreement is to resolve, fully and finally, any and all federal reserved water right claims by the Coeur d'Alene Tribe on behalf of itself, and through the United States acting in its capacity as trustee for the Coeur d'Alene Tribe and Allottees, in the Coeur d'Alene-Spokane River Basin in Idaho.

2.0 PARTIES

This Agreement is dated as of the Effective Date and is entered into by and among the Coeur d'Alene Tribe ("Tribe"); the United States of America, acting as trustee for the Tribe and Allottees; the State of Idaho; Avista Corporation, a Washington corporation; HECLA Limited, a Delaware corporation; City of Coeur d'Alene, a municipality of the State of Idaho; Benewah County by and through its Board of County Commissioners; City of St. Maries, a municipality of the State of Idaho; City of Harrison, a municipality of the State of Idaho; Potlatch TRS Idaho LLC, a Delaware limited liability company; PotlatchDeltic Forest Holdings, LLC, a Delaware limited liability company; PotlatchDeltic Land & Lumber, LLC, a Delaware limited liability company; Buell Bros., Inc., an Idaho corporation; Jack A. Buell and Eleanor L. Buell, as individuals; Members of the North Idaho Water Rights Alliance, an Idaho unincorporated nonprofit association, as listed on Exhibit 1; the Members of the North West Property Owners Alliance, Inc., an Idaho unincorporated nonprofit association, as listed on Exhibit 2; Members of the Coeur d'Alene Lakeshore Property Owners Association as listed on Exhibit 3; and Hagadone Hospitality Co., an Idaho corporation (collectively "the Parties").

3.0 RECITALS

3.1 In 2008, the State of Idaho initiated a general stream adjudication entitled, *In re: The General Adjudication of Rights to the Use of*

EXECUTION VERSION

Water from the Coeur d'Alene-Spokane River Basin Water System ("CSRBA"), pursuant to Idaho Code § 42-1406B.

- 3.2 In 2014, the United States, as trustee for the Coeur d'Alene Tribe, filed 353 federal reserved water right claims in the CSRBA (as amended in part in 2023), which the Tribe joined.
- 3.3 In 2017, the Fifth Judicial District of the State of Idaho issued an entitlement decision on summary judgment regarding the federal reserved water right claims. *In re: CSRBA Case No. 49576*, Order on Motions for Summary Judgment dated May 3, 2017, as amended.
- 3.4 In 2019, the Idaho Supreme Court issued an opinion regarding entitlement, with the matter remanded to the CSRBA Court to proceed with quantification of the remaining federal reserved water right claims. *In re: CSRBA Case No. 49576 Subcase No. 91-7755*, 165 Idaho 517, 448 P.3d 322 (2019).
- 3.5 Recognizing that there is significant uncertainty with continued litigation that could affect the long-term well-being and expectations of all Parties, the Parties have agreed to permanently settle the federal reserved water rights of the Coeur d'Alene Tribe within the Reservation.
- 3.6 This Agreement achieves a final settlement of the federal reserved water right claims of the Coeur d'Alene Tribe and the United States as trustee for the Tribe and Allottees, in the CSRBA.

4.0 DEFINITIONS

The following definitions shall apply for purposes of this Agreement:

- 4.1 An Acre-foot Per Year or "AFY" is a volume of water sufficient to cover one (1) acre of land one (1) foot deep and is equal to three hundred twenty-five thousand, eight hundred fifty one (325,851) gallons per year.

EXECUTION VERSION

- 4.2 “Agreement” shall mean this Coeur d’Alene Tribe Water Rights Settlement Agreement and Exhibits 1 through 286, including any subparts, attached hereto.
- 4.3 “Allottee” or “Allottees” shall mean an individual Indian holding a beneficial interest in an allotment of Indian land that is:
- 4.3.1 located within the Reservation; and
- 4.3.2 held in trust by the United States or in restricted fee.
- 4.4 “Coeur d’Alene Tribe” or “Tribe” means the Coeur d’Alene Tribe, a federally recognized tribe as defined in section 4 of the Indian Self-Determination and Education Assistance Act, 25 U.S.C. § 5304. The term “Tribe” includes the Tribe acting on behalf of itself and its members.
- 4.5 “Consumptive” has the meaning described by the Idaho Supreme Court in *In re CSRBA Case No. 49576 Subcase No. 91-7755*, 448 P.3d 322, 360, 165 Idaho 517, 555 (2019) as “water use [that] occurs when water is removed from the available supply without its return to the water supply system (this includes groundwater . . .).”
- 4.6 “CSRBA Court” means the District Court for the Fifth Judicial District of Idaho, presiding in the CSRBA.
- 4.7 “Effective Date” means the date on which the last Party, excluding the United States, signs this Agreement.
- 4.8 “Enforceability Date” means the date described in Section 9 of this Agreement.
- 4.9 “Including” and “include” mean including, but not limited to.
- 4.10 “Nonconsumptive” has the meaning described by the Idaho Supreme Court in *In re CSRBA Case No. 49576 Subcase No. 91-7755*, 448 P.3d 322, 360, 165 Idaho 517, 555 (2019) as “water use [that] does not deplete or divert the supply of water.”

EXECUTION VERSION

- 4.11 “Reservation” means the land within the exterior boundaries of the Coeur d’Alene Indian Reservation.
- 4.12 “Secretary” means the Secretary of the United States Department of the Interior, or the Secretary’s duly authorized representative.
- 4.13 “State of Idaho” includes any department or agency of the State government, and officers thereof.
- 4.14 “Subordinated” and “subordination” has the meaning described in Subsection 5.5 of this Agreement.
- 4.15 “Tribal Water Rights” means the federal reserved water rights described and set forth in the attached Exhibits 5 through 285 and Section 5.0 of this Agreement.
- 4.14 “United States” or “United States of America” means the United States, acting in all its capacities (as sovereign and trustee for the Tribe and Allottees) unless the capacity is otherwise indicated in a particular Section or Subsection of this Agreement.

5.0 TRIBAL WATER RIGHTS

The Tribe and the United States acting in its capacity as trustee for the Tribe shall have the following federal reserved water rights to satisfy the homeland purpose of the Reservation.

- 5.1 Generally applicable provisions.
 - 5.1.1 The Tribal Water Rights described in this Section 5.0 of this Agreement may be used in accordance with each of the decreed water rights and as described in this Agreement.
 - 5.1.2 All water rights for the Tribe shall be held in trust by the United States for the benefit of the Tribe. The Tribe shall not permanently alienate any portion of the Tribal Water Rights; and the nonuse of all, or any portion of, the Tribal Water Rights by the Tribe, or third parties as set forth in Section 7.0, shall not result in forfeiture, abandonment,

EXECUTION VERSION

relinquishment, or other loss of all, or any portion of, the Tribal Water Rights.

5.1.3 The Tribe shall have the authority to allocate, distribute, and administer the Tribal Water Rights within the Reservation pursuant to a Tribal Water Code adopted by the Tribe.

5.2 Consumptive Use Federal Reserved Water Rights.

5.2.1 The consumptive use federal reserved water rights set forth in Exhibits 5 through 54 may be used for any consumptive use purpose, including domestic, commercial, municipal, industrial uses (“DCMI”), and irrigation uses.

5.2.2 The consumptive use federal reserved water rights shall have a priority date of November 8, 1873, which is the date the Reservation was created.

5.2.3 The consumptive use federal reserved water rights set forth in Exhibit 6 (Water Right No. 92-10912) and Exhibit 41 (Water Right No. 95-16669) may also be used to augment the Tribe’s non-consumptive water right uses within the Reservation, including by means of diversion, at the discretion of the Tribe.

5.3 Non-Consumptive In-Stream Flow, Wetlands, Seeps and Springs Federal Reserved Water Rights.

5.3.1 Non-Consumptive In-Stream Flow Water Rights.

5.3.1.1 The non-consumptive in-stream flow water rights of the Tribe set forth in Exhibits 55 through 70 are to protect the fishing purpose of the Reservation.

5.3.1.2 The non-consumptive in-stream flow water rights have a priority date of time immemorial.

EXECUTION VERSION

5.3.2 Non-Consumptive Wetland Water Rights.

5.3.2.1 The non-consumptive wetland water rights set forth in Exhibits 71 through 260 are to protect the hunting, gathering, and cultural purposes of the Reservation.

5.3.2.2 The non-consumptive wetland water rights have a priority date of time immemorial.

5.3.3 Non-Consumptive Seeps and Springs Water Rights.

5.3.3.1 The non-consumptive seeps and springs water rights set forth in Exhibits 261 through 284 are to protect the hunting, gathering, and cultural purposes of the Reservation.

5.3.3.2 The non-consumptive seeps and springs water rights have a priority date of time immemorial.

5.4 Non-Consumptive Coeur d'Alene Lake Federal Reserved Water Right ("Lake Water Right").

5.4.1 The non-consumptive Lake Water Right, as set forth in Exhibit 285 (Water Right No. 95-16704), is to protect the fishing, hunting, gathering, and cultural purposes of the Reservation.

5.4.2 The place of use of the non-consumptive Lake Water Right is that portion of Coeur d'Alene Lake and its related waters located within the Reservation as stated on Exhibit 285. For purposes of this Agreement related waters are Chatcolet Lake, Round Lake, Benewah Lake, Hidden Lake and a portion of Black Lake, which are lakes inundated by Coeur d'Alene Lake within the Reservation. Related waters also include sloughs, wetlands and backwaters within the Reservation that are both hydrologically connected and adjacent to Coeur d'Alene Lake and the specifically listed

EXECUTION VERSION

“related waters” in this Subsection 5.4.2 and are inundated at certain times of the year.

5.4.3 The non-consumptive Lake Water Right provides that Coeur d’Alene Lake is currently regulated by dam operations at Post Falls, Idaho, which is governed by Federal Energy Regulatory Commission License No. 2545 (“FERC License”), in the name of Avista Corporation (“Avista”), and pursuant to water right nos. 95-4518, 95-8003, 95-9115, and 95-9119 (“Avista Water Rights”). The Lake Water Right does not seek to affect Avista’s present operations at Post Falls Dam pursuant to the FERC License but addresses the possibility that the dam could be removed or altered, and provides that the Tribe will have a federal reserved water right in the Lake for the purposes described in Subsection 5.4.1, as set forth in Exhibit 285 (Water Right No. 95-16704). The Lake Water Right does not have any artificial means of diversion that can be used to control the Lake level. It is recognized and acknowledged at the present time that the artificial means of diversion that can be used to control the Lake level is by Avista’s operation of Post Falls Dam.

5.5 Subordination of Tribal Water Rights

5.5.1 The Tribe and the United States as Trustee for the Tribe agree the Tribal Water Rights are subordinated to lawful diversion and beneficial use of:

5.5.1.1 Any state law-based water license, water permit, water right claim, or decreed water right, with a priority date of September 6, 2023, or earlier;

5.5.1.2 State law-based de minimis domestic water uses as defined by Idaho Code § 42-111, existing on September 6, 2023, or earlier; and

5.5.1.3 10,000 AFY of water for future state law-based water rights for DCMI uses (domestic uses include

EXECUTION VERSION

but are not limited to domestic uses as defined in Idaho Code § 42-111) from the following surface water sources: the Coeur d'Alene Lake, the mainstem of the St. Joe River, its surface water tributaries outside the Reservation, and the mainstem of the Coeur d'Alene River, its surface water tributaries outside the Reservation, including any groundwater hydrologically connected to the above-listed water sources.

5.5.1.3.1 Only DCMI water uses established after September 6, 2023, through the application, permit and license process in Title 42, Chapter 2, Idaho Code are entitled to the benefit of the subordination protection described in 5.5.1.3.

5.5.1.3.2 Of the 10,000 AFY listed above, no more than 500 AFY may be used from groundwater for municipal use by the municipalities of Tensed, Plummer, Worley, St. Maries, and Harrison. Provided, no point of diversion for any municipal use under this Subsection 5.5.1.3.2 may be within 1,000 feet of (a) the point of diversion of any Tribal Water Right existing at the time the new municipal right is developed; or (b) the place of use of any non-consumptive Tribal Water Right existing at the time the new municipal right is developed.

5.6 Information Sharing for Administration Purposes

5.6.1 The Parties agree to develop by December 31, 2026, or such other date as agreed to, a protocol governing (i) regular reporting from the Tribe to Idaho Department of Water Resources ("IDWR") of the use of the Tribal Water Rights set forth in Subsection 5.2, and the regular reporting from

EXECUTION VERSION

IDWR to the Tribe regarding the appropriation of water for future state-based water rights set forth in Subsection 5.5.1.3, and (ii) the regular reporting between IDWR and the Tribe as reasonably necessary for purposes of water right administration.

5.6.2 Once finalized, the reporting protocol will constitute Exhibit 286 of this Agreement but will not constitute a modification or amendment to this Agreement, provided it does not change any of the terms of this Agreement.

5.6.3 The Parties may, by mutual consent make future changes to Exhibit 286 in accordance with Section 12.11 of this Agreement.

6.0 RIGHTS OF ALLOTTEES

Except as otherwise provided by Congress in federal legislation confirming, ratifying, and authorizing this Agreement, this Section sets forth the rights of Allottees.

6.1 The provisions of section 7 of the Act of February 8, 1887, 25 U.S.C. § 381, relating to the use of water for irrigation purposes shall apply to Allottees within the Reservation. Water rights of Allottees shall be held in trust by the United States for the benefit of the Allottees consistent with this Section.

6.2 Entitlements to Water.

6.2.1 Any entitlement to water of an Allottee under federal law shall be satisfied solely from the Tribe's consumptive use water rights described in Subsection 5.2, except that with respect to Exhibit 6 (Right No. 92-10912), Exhibit 41 (Right No. 95-16669), and Exhibit 44 (Right No. 95-16677), the satisfaction of an Allottee to any entitlement to water shall be limited to the consumptive use quantities claimed by the United States in and on file with the CSRBA Court.

EXECUTION VERSION

6.2.2 Allottees shall be entitled to a just and equitable allocation of water for irrigation purposes, to be enforceable under Subsections 6.3 to 6.5.

6.3 Claims.

6.3.1 Before asserting any claim against the United States under section 7 of the Act of February 8, 1887, 25 U.S.C. § 381, or any other applicable law, to seek a just and equitable allocation of water for irrigation purposes under Subsection 6.2.1. of this Agreement, an Allottee shall exhaust remedies available under Tribal law pursuant to a Tribal Water Code.

6.3.2 After the exhaustion of all remedies available under Tribal law pursuant to a Tribal Water Code an Allottee may seek relief under section 7 of the Act of February 8, 1887, 25 U.S.C. § 381, or other applicable law, to seek a just and equitable allocation of water for irrigation purposes under Subsection 6.2 of this Agreement.

6.4 The Tribe shall enact a Tribal Water Code to protect the rights of Allottees consistent with Section 6.0 of this Agreement.

6.5 The Secretary shall have the authority to protect the rights of Allottees in accordance with Section 6.0 of this Agreement.

6.6 In the event that Section 6.0 of this Agreement and federal legislation confirming, ratifying, and authorizing this Agreement conflict, the Parties agree and understand that the federal legislation will control. The Parties further agree that any such conflicts will not require a modification or amendment of this Agreement.

7.0 LEASE OF TRIBAL WATER RIGHTS

7.1 The lease or rent of the consumptive use Tribal Water Rights pursuant to this Section 7.0 is subject to Subsection 5.1.2.

EXECUTION VERSION

7.2 The Tribe shall be entitled to lease any portion of the consumptive use Tribal Water Rights within the Reservation, in accordance with:

7.2.1 This Agreement;

7.2.2 Federal legislation enacted by Congress confirming, ratifying, and authorizing this Agreement; and

7.2.3 Tribal law pursuant to a Tribal Water Code adopted by the Tribe.

7.3 The Tribe shall be entitled to lease or rent any portion of the consumptive use Tribal Water Rights outside the Reservation consistent with the laws of the State of Idaho, including the Idaho Water Resource Board, and its regulations and procedures.

7.4 The Tribe may establish a local water supply bank consistent with proposed state legislation attached hereto as Exhibit 4, which shall be known as the Coeur d'Alene Tribal Water Bank under which consumptive use Tribal Water Rights can be leased into and rented from the Tribal Water Bank to third parties outside the Reservation within the State of Idaho. The Parties, excluding the United States, agree to cooperate in seeking to obtain approval of the Tribal Council and the Idaho Legislature of the proposed state legislation.

8.0 WAIVERS, RELEASES, AND RETENTION OF CLAIMS

8.1 Waivers and Releases.

8.1.1 Waiver and Release of Claims by the Tribe and United States as Trustee for the Tribe. Subject to the reservation of rights and retention of claims under Subsection 8.2, as consideration for recognition of the Tribal Water Rights and other benefits described in this Agreement and federal legislation confirming, ratifying and authorizing this Agreement, the Tribe, acting on behalf of the Tribe and

EXECUTION VERSION

members of the Tribe (but not any member of the Tribe as an Allottee), and the United States, acting as trustee for the Tribe and the members of the Tribe (but not any member of the Tribe as an Allottee) hereby, as of the Enforceability Date, waive, release, relinquish, and abandon, with prejudice all claims relating to, or arising from all claims for federal reserved water rights, not agreed to in Section 5 and Exhibits 5 through 285 of this Agreement, within the State of Idaho that the Tribe, or the United States acting as trustee for the Tribe, asserted or could have asserted in any proceeding, including a State of Idaho general stream adjudication, on or before the Enforceability Date, except to the extent that such a right is recognized in this Agreement or federal legislation confirming, ratifying and authorizing this Agreement.

8.1.2 Waiver and Release of Claims by United States as Trustee for Allottees. Subject to the reservation of rights and the retention of claims under Subsection 8.2 of this Agreement, as consideration for recognition of the Tribal Water Rights and other benefits described in this Agreement and federal legislation confirming, ratifying, and authorizing this Agreement, the United States, acting as trustee for Allottees hereby, as of the Enforceability Date, waives, releases, relinquishes, and abandons, with prejudice all claims for federal reserved water rights, not agreed to in Section 6.0 of this Agreement, within the Reservation that the United States, acting as trustee for Allottees, asserted or could have asserted in any proceeding, including a State of Idaho general stream adjudication, on or before the Enforceability Date, except to the extent that such a right is recognized in this Agreement or federal legislation confirming, ratifying, and authorizing this Agreement.

8.1.3 Waiver and Release of Claims by the Tribe Against the United States. Subject to the reservation of rights and retention of claims under Subsection 8.2, the Tribe, acting

EXECUTION VERSION

on behalf of the Tribe, and members of the Tribe (but not any member of the Tribe as an Allottee) hereby, as of the Enforceability Date, waives and releases with prejudice all claims against the United States (including any agency or employee of the United States) arising before the Enforceability Date relating to:

- 8.1.3.1 Water rights within the State of Idaho that the United States, acting as trustee for the Tribe, asserted or could have asserted in any proceeding, including a State of Idaho general stream adjudication, except to the extent that such rights are recognized as part of the Tribal Water Rights;
- 8.1.3.2 Foregone benefits from nontribal use of water, on and off the Reservation (including water from all sources and for all uses);
- 8.1.3.3 Damage, loss, or injury to water, water rights, land, or natural resources due to loss of water or water rights (including damages, losses, or injuries to hunting, fishing, gathering, or cultural rights due to loss of water or water rights, claims relating to interference with, diversion, or taking of water, or claims relating to a failure to protect, acquire, replace, or develop water, water rights, or water infrastructure) within the State of Idaho;
- 8.1.3.4 A failure to establish or provide a municipal, rural, or industrial water delivery system on the Reservation;
- 8.1.3.5 The litigation of claims relating to any water right of the Tribe in the State of Idaho; and
- 8.1.3.6 The negotiation, execution, or adoption of this Agreement or federal legislation confirming, ratifying and authorizing this Agreement.

EXECUTION VERSION

8.2 Reservation of Rights and Retention of Claims.

Notwithstanding the waivers and releases in Subsections 8.1.1., 8.1.2., and 8.1.3, the Tribe acting on behalf of itself, and the United States shall retain all applicable claims relating to:

8.2.1 The enforcement of claims accruing before and after the Enforceability Date relating to water rights recognized under:

8.2.1.1 This Agreement;

8.2.1.2 Any partial or final decree; or

8.2.1.3 Federal legislation confirming, ratifying, and authorizing this Agreement.

8.2.2 Activities affecting the quality of water, including any claims under:

8.2.2.1 The Comprehensive Environmental Response, Compensation, and Liability Act of 1980, 42 U.S.C. §§ 9601 et seq., including damages to natural resources;

8.2.2.2 The Safe Drinking Water Act, 42 U.S.C. § 300f et seq.;

8.2.2.3 The Federal Water Pollution Control Act, 33 U.S.C. §§ 1251 et seq. (commonly referred to as the Clean Water Act); and

8.2.2.4 Any regulations implementing the Acts described in Subsections 8.2.2.1 through 8.2.2.3 of this Agreement.

8.2.3 All rights to use and protect water rights acquired after the Effective Date.

EXECUTION VERSION

8.2.4 All claims for damages, losses, or injuries to land or natural resources that are not due to loss of water or water rights, including hunting, fishing, gathering, and cultural rights.

9.0 ENFORCEABILITY DATE

The waivers and releases of claims under Subsection 8.1 shall be enforceable on the date the Secretary publishes in the Federal Register a statement of findings that:

9.1.1 The CSRBA Court has approved this Agreement and issued the partial decrees for the water rights identified in Exhibits 5 through 285;

9.1.2 All amounts of federal funding authorized by Congress in federal legislation confirming, ratifying, and authorizing this Agreement have been appropriated;

9.1.3 The Tribe has ratified this Agreement;

9.1.4 The Legislature of the State of Idaho has ratified this Agreement and legislation required in Subsection 7.4; and

9.1.5 The waivers and releases described in Subsections 8.1.1, 8.1.2 and 8.1.3 have been executed by the Tribe and the Secretary.

10.0 FEDERAL LEGISLATION

10.1 The Tribe shall seek Congressional authorization and appropriation of federal funding in federal legislation required by this Agreement.

10.2 The Tribe intends to seek \$500 million in federal funding; however, the Parties understand that any federal funding is subject to approval by Congress and the final amount, whether more or less, approved by Congress will not be considered a modification or amendment of this Agreement.

EXECUTION VERSION

10.3 Funding sought and obtained through federal legislation may be used by the Tribe for the following purposes:

- 10.3.1 Agreement implementation;
- 10.3.2 The administration, implementation, and management of the Tribal Water Rights consistent with this Agreement, and the regulation and administration of such water rights within the Reservation, including such infrastructure as is necessary to meet related programmatic needs;
- 10.3.3 To plan, design, construct, operate, maintain, and replace water distribution and treatment systems within the Reservation;
- 10.3.4 To plan, design, and construct irrigation facilities within the Reservation;
- 10.3.5 To establish and implement a voluntary well relocation program that would allow for any existing well to be relocated in the event of a conflict between Tribal Water Rights contained in Exhibits 5 through 285 and a state law-based water right, subject to written agreement by the state law-based water right holder;
- 10.3.6 Restoration work within the Reservation to augment Tribal Water Rights contained in Exhibits 5 through 285;
- 10.3.7 Groundwater studies within the Reservation;
- 10.3.8 Fish hatcheries and related activities within the Reservation or the State of Washington; and

EXECUTION VERSION

- 10.3.9 To comply with federal environmental laws for any use authorized under this Agreement or federal legislation confirming, ratifying, and authorizing this Agreement.
- 10.4 Any modifications to the purposes described in Subsection 10.3 by Congress in confirming, ratifying and authorizing this Agreement must be consistent with this Agreement and the implementation of any additional purposes must be within the Reservation.
- 10.5 Federal Legislation Land Acquisition Provisions
- 10.5.1 The Parties, excluding the United States, agree, notwithstanding Subsection 10.3, to support language in federal legislation allowing the Tribe to use any funding described in Subsection 10.2 to acquire land from willing sellers within the Reservation that will be held in trust by the United States for the benefit of the Tribe. This includes legislative provisions that would allow either (1) the Tribe to purchase land outside the Reservation solely for the exchange of land owned by the State or private landowners within the Reservation that the State or private landowners desire to exchange; or (2) the United States to exchange federal land located outside the Reservation for land owned within the Reservation by the State or private landowners that the State or private landowner desire to exchange; provided that any land purchased or exchanged in accordance with this Subsection 10.5.1 within the Reservation will be held by the United States in trust for the benefit of the Tribe.
- 10.5.2 Nothing in this Subsection 10.5 otherwise limits the acquisition of land by the Tribe outside of the State of Idaho.

EXECUTION VERSION

10.5.3 The Tribe will incorporate express language into any proposed federal legislation confirming, ratifying, and authorizing this Agreement for in lieu payments to all applicable local Idaho governments to compensate for lost tax revenue caused by new land acquisitions by the Tribe within the Reservation utilizing funding received pursuant to this Agreement. The other Parties, excluding the United States, agree to support such language in such federal legislation. Federal funding for this purpose is in addition to the amounts sought in Subsection 10.2 and will be provided directly to Benewah and Kootenai counties for distribution to such local Idaho governments, but may not restrict the amount of land that can be acquired by the Tribe pursuant to this Agreement. However, the Parties understand that any federal funding is subject to approval by Congress and the final amount approved by Congress will not be considered a modification or amendment of this Agreement.

11.0 SATISFACTION OF CLAIMS

11.1 The benefits realized by the Tribe under this Agreement and federal legislation confirming, ratifying, and authorizing this Agreement shall be in complete replacement of, complete substitution for, and full satisfaction of, all claims of the Tribe waived and released pursuant to Subsections 8.1.1 and 8.1.3 of this Agreement.

11.2 The benefits realized by Allottees under this Agreement and federal legislation confirming, ratifying, and authorizing this Agreement shall be in complete replacement of, complete substitution for, and full satisfaction of:

11.2.1 All claims waived and released pursuant to Subsection 8.1.2; and

EXECUTION VERSION

11.2.2 Any claims of an Allottee against the United States that an Allottee asserted or could have asserted that are similar in nature to a claim described in Subsection 8.1.2.

12.0 OTHER PROVISIONS

- 12.1 The Parties, including the United States as trustee but excluding the United States in other capacities, agree that the lawful diversion and beneficial use of water, pursuant to the water rights subject to the subordination provisions in Subsection 5.5 of this Agreement by an owner of state law-based water rights and the Tribal Water Rights decreed pursuant to this Agreement does not constitute a violation of the Clean Water Act. This provision does not preclude any party from asserting their rights, if any, arising from the discharge of water into waters of the United States.
- 12.2 The Parties, excluding the United States, agree that as of the Effective Date of this Agreement, the lawful diversion and beneficial use of water, pursuant to the water rights subject to the subordination provisions in Subsection 5.5 of this Agreement by the owner of state law-based water rights and the Tribal Water Rights decreed pursuant to this Agreement do not result in the illegal taking, harassing or harming of protected species under the Endangered Species Act. To the extent this Subsection 12.2 precludes an action by the Tribe, the United States will not bring that action as Trustee for the Tribe. This provision shall not be used as legal or factual support for any defense to an action brought by the United States in any capacity other than Trustee for the Tribe.
- 12.3 The CSRBA Court shall retain jurisdiction to resolve disputes regarding implementation, enforcement, and administration of the Tribal Water Rights consistent with the terms of Title 42, Chapter 14, Idaho Code, as amended, and the McCarran Amendment, 43 U.S.C. § 666; provided, that disputes between or among the Tribe, its members, and Allottees shall remain subject to tribal or federal jurisdiction, as applicable.

EXECUTION VERSION

- 12.4 The Idaho Department of Water Resources shall retain authority to administer state law-based water rights within the Reservation. The Tribal Water Rights will be administered pursuant to a Tribal Water Code applicable within the Reservation. Nothing in the Tribal Water Rights otherwise affects the jurisdiction of the Tribe within the Reservation.
- 12.5 Except for disputes between or among the Tribe, its members, and Allottees or matters related to the Tribal Water Code disputes based on this Agreement shall be brought before the CSRBA Court.
- 12.6 The Parties recognize that the United States, the State of Idaho, and Tribe will need to enact necessary laws to effectuate and implement this Agreement.
- 12.7 The Parties agree to cooperate and work together to implement this Agreement.
- 12.8 The Parties recognize that the law dealing with federal reserved Indian water rights is a subject of ongoing litigation and agree that subsequent changes, developments, or interpretations in such law shall not change the enforceability of this Agreement and the decreed Tribal Water Rights based on Exhibits 5 through 285.
- 12.9 This Agreement, including all Exhibits, as may be amended, contains the entire agreement between the Parties concerning the subject matter hereof and supersedes any and all prior agreements. The execution of this Agreement has not been induced by any Party, or any agent of any Party, by representations, promises, or undertakings not expressed herein and, further, there are no collateral agreements, stipulations, covenants, promises, inducements, or undertakings whatsoever between any Parties concerning this Agreement except those which are expressly contained herein.

EXECUTION VERSION

12.10 Entire Understanding.

12.10.1 This Agreement constitutes the entire understanding among the Parties. Evidence of conduct or statements made in the course of negotiating this Agreement, including previous drafts of this Agreement, is inadmissible in any legal proceedings.

12.10.2 Nothing in this Agreement shall be construed or interpreted to limit, diminish, modify or enlarge any adjudicatory, regulatory, or legislative jurisdiction of the United States, the Tribe, or the State of Idaho.

12.11 Modifications to Agreement and Amendments to Exhibits.

12.11.1 Subject to Subsections 5.6, 6.6, 10.2, 10.4, and 10.5.3, no modification of this Agreement after the Effective Date shall be effective unless it is in writing and signed by all Parties excluding the United States; provided, however, that no modification affecting the rights of Allottees shall be effective until approved by the Secretary; and provided further that no modification may violate any provisions of the legislation enacted by the U.S. Congress or the State of Idaho Legislature.

12.11.1.1 Notwithstanding Subsection 12.11.1 technical corrections may be made to the Tribal Water Rights set forth in Exhibits 5 through 285 as part of the court approval process in consolidated subcase 91-7775 pending in the CSRBA and such technical corrections shall not be considered amendments to this Agreement.

12.11.2 After entry of the final decree in the CSRBA, no Tribal Water Rights decreed based on Exhibits 5 through 285 to this Agreement may be amended without approval of the CSRBA Court.

12.12 Authority to Execute.

EXECUTION VERSION

By signing this Agreement each signatory represents and warrants that he or she has the delegated legal authority to execute it.

12.13 A complete and correct copy of any other document arising from this Agreement will be provided to every Party following the document's finalization, including final signature.

12.14 This Agreement shall be binding on and inure to the benefit of and be enforceable by the Parties and each Party's respective legal representatives, successors, or heirs.

12.15 Duplicate Originals and Counterparts.

This Agreement may be executed in one or more counterparts, each of which shall constitute an original, and all of which, when taken together, shall constitute one and the same instrument. This Agreement also may be executed in duplicate originals, each of which shall constitute an original Agreement.

EXECUTION VERSION

UNITED STATES OF AMERICA, as trustee on behalf of the COUER
D'ALENE TRIBE and Allottees

Secretary of the Interior

Dated

EXECUTION VERSION

COEUR D'ALENE TRIBE

Chief Allan
Chief Allan
Chairman

2-19-26
Dated

EXECUTION VERSION

STATE OF IDAHO



Brad Little
Governor

2/23/2026

Dated



Raúl Labrador
Attorney General

2/23/26

Dated

EXECUTION VERSION

HECLA LIMITED



Patrick Malone
Vice President – Sustainability

2/25/26

Dated

EXECUTION VERSION

CITY OF COEUR D'ALENE



Daniel K. Gookin
Mayor

2-19-2026

Dated

EXECUTION VERSION

BENEWAH COUNTY



Philip R. Lampert
Chairman

2/23/2026

Dated

EXECUTION VERSION

CITY OF ST. MARIES



Tina Thomson
Mayor

2/26/26

Dated

EXECUTION VERSION

CITY OF HARRISON

Wanda Irish


Wanda Irish
Mayor

2-26-26

Dated

EXECUTION VERSION

BUELL BROS., INC., AN IDAHO CORPORATION




Jack A. Buell
President

02-22-2020

Dated

EXECUTION VERSION


JACK A. BUELL AND ELEANOR L. BUELL, AS INDIVIDUALS



Jack A. Buell

2-24-2020

Dated



Eleanor L. Buell

2-26-2020

Dated

EXECUTION VERSION

POTLATCH TRS IDAHO LLC




Mark R. Bridwell
Executive Vice President and
Corporate Secretary

2/23/26

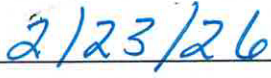
Dated

EXECUTION VERSION

POTLATCHDELTIC FOREST HOLDINGS, LLC




Mark R. Bridwell
Executive Vice President and
Corporate Secretary



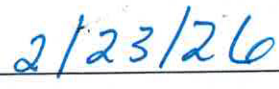
Dated

EXECUTION VERSION

POTLATCHDELTAIC LAND & LUMBER, LLC



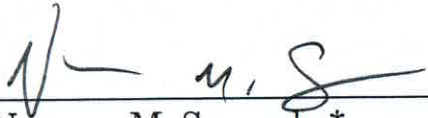
Mark R. Bridwell
Executive Vice President and
Corporate Secretary



Dated

EXECUTION VERSION

MEMBERS OF THE NORTH IDAHO WATER RIGHTS ALLIANCE



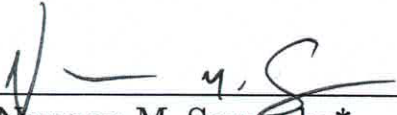
Norman M. Semanko*

February 23, 2026
Dated

**Signing as attorney of record authorized to consent to this Settlement Agreement on behalf of each of the individuals who are part of the North Idaho Water Rights Alliance as listed on Exhibit 1*

EXECUTION VERSION

THE MEMBERS OF THE NORTH WEST PROPERTY OWNERS
ALLIANCE, INC.



Norman M. Semanko*

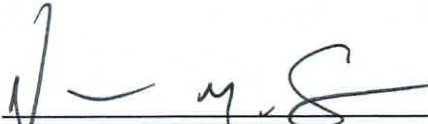
February 23, 2026

Dated

**Signing as attorney of record authorized to consent to this Settlement Agreement on behalf of each of the individuals who are part of the North West Property Owners Alliance, Inc. as listed on Exhibit 2*

EXECUTION VERSION

MEMBERS OF THE COEUR D'ALENE LAKESHORE PROPERTY OWNERS ASSOCIATION



Norman M. Semanko*

February 23, 2026

Dated

**Signing as attorney of record authorized to consent to this Settlement Agreement on behalf of each of the individuals who are part of the Coeur d'Alene Lakeshore Property Owners Association as listed on Exhibit 3*

EXECUTION VERSION

HAGADONE HOSPITALITY CO.



Mont Garman
Secretary

2/19/2026

Dated

EXECUTION VERSION

AVISTA CORPORATION D/B/A AVISTA UTILITIES



Heather Rosentrater
President and CEO

2/18/2026

Dated